


Environmental Statement Transport Assessment Figures

Hinkley Point C Connection Project

*Regulation 5(2)(q) of the Infrastructure Planning
(Applications: Prescribed Forms and Procedure)
Regulations 2009*



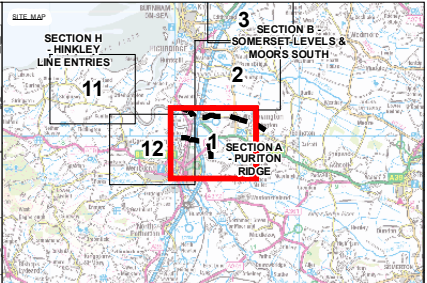
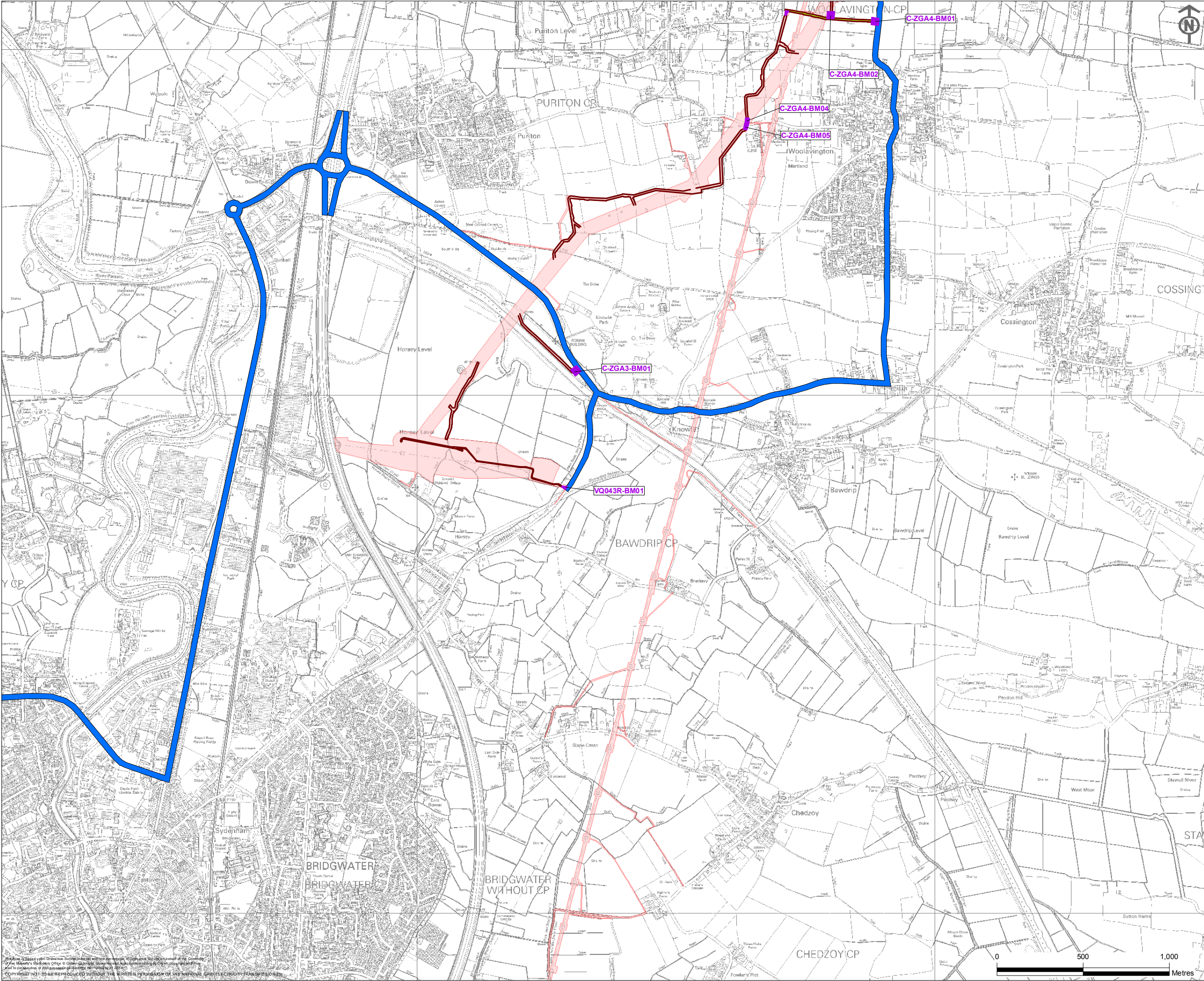
Environmental Statement

Hinkley Point C Connection Project

5.22.3 – Transport Assessment – Figures

Figure	Title
22.1	Construction Routes and Bellmouth Location Plans
22.2	Automatic Traffic Counters - Location Plans
22.3	Quarry Locations
22.4	Bellmouth Group Plans

Figure 22.1 – Construction Routes and Bellmouth Location Plans



- Key**
- Proposed Development**
- Order Limits
- Construction Components**
- Bellmouth Easement
 - Major Construction Traffic Routes
 - Haul Road
 - Existing Track

Notes

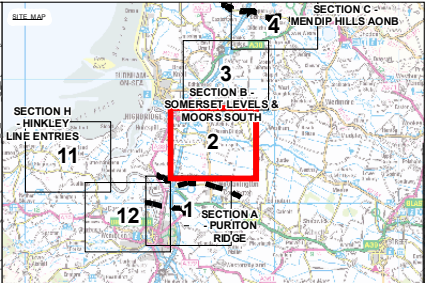
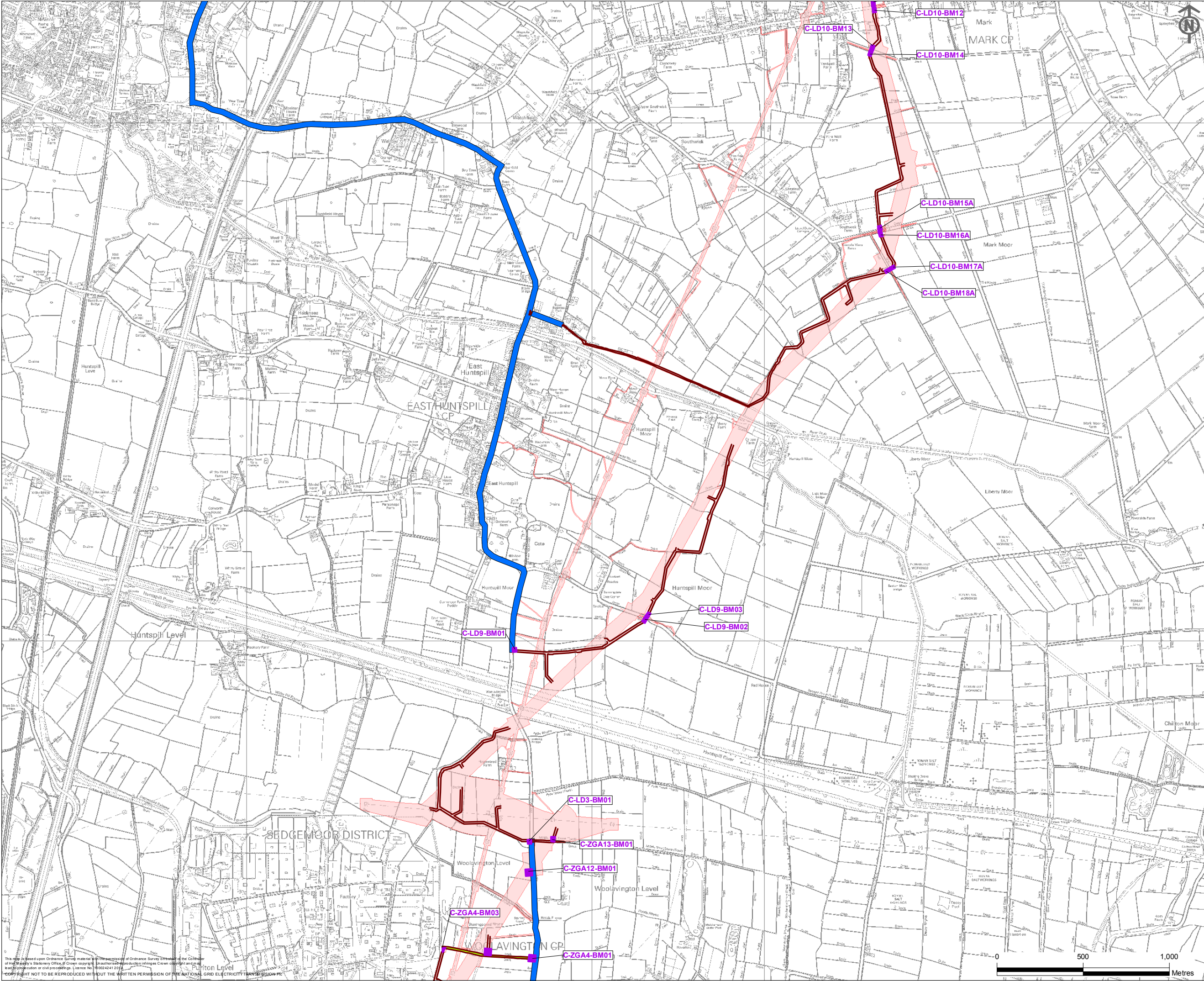
This map includes data from the following sources:

- National Grid
- Ordnance Survey data

© Crown copyright and database right 2014.

A	08/05/2014	DCO SUBMISSION	JS	CB	BC				
ISSUE	DATE	COMMENTS	DRAW	CHK'D	APP'D				
<u>Title</u>									
NATIONAL GRID (HINKLEY POINT C CONNECTION PROJECT) ENVIRONMENTAL STATEMENT VOLUME 5.22.3									
CONSTRUCTION ROUTES AND BELLMOUTH LOCATIONS INSET 1									
<div><div></div><div>nationalgrid</div><div>National Grid plc, Warwick Technology Park, Galloway Hill, Warwick, CV34 6DA</div></div>									
NG INVESTMENT No.		APPLICATION No.				GIS			
20897		EN020001				A3			
FIGURE No.		DRAWING No.				SCALE			
22.1.1		G1979.2397.1C				1:20,000			
SHEET 1 of 12						ISSUE		A	

© Crown Copyright and Database Right 2014. Ordnance Survey (OS) is the official name of the national mapping agency for Great Britain and Northern Ireland. All other names are the property of their respective owners. This document is the property of National Grid and is not to be reproduced without the written permission of the National Grid Electricity Transmission Limited.



- Key**
- Proposed Development
 - Order Limits
 - Construction Components
 - Bellmouth Easement
 - Major Construction Traffic Routes
 - Haul Road
 - Existing Track

Notes


This map includes data from the following sources:
- National Grid
- Ordnance Survey data
© Crown copyright and database right 2014.

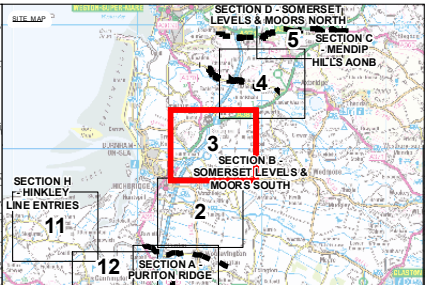
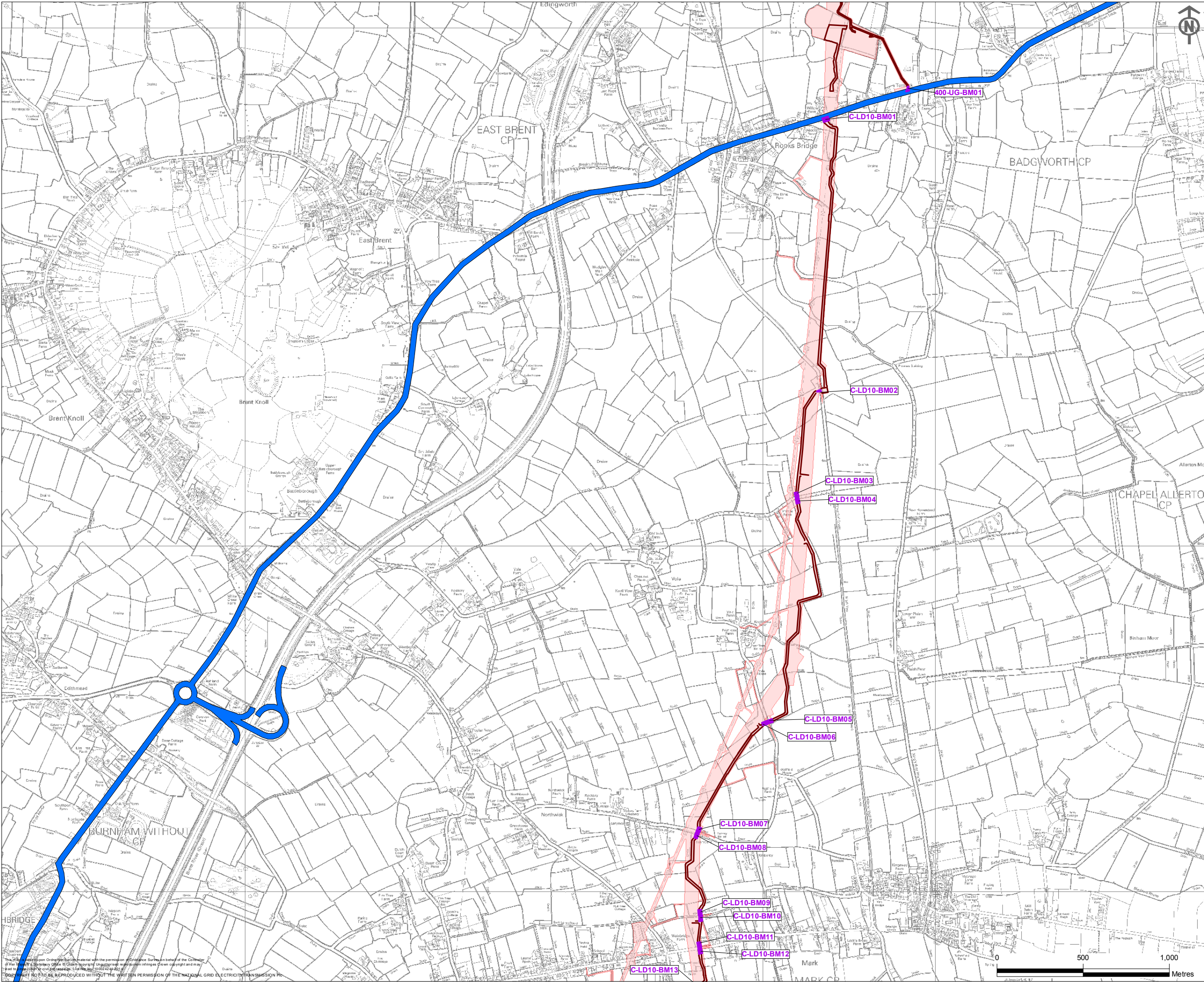
ISSUE	DATE	COMMENTS	DRAW	CHK'D	APP'D
A	08/05/2014	DCO SUBMISSION	JS	CB	BC

Title

NATIONAL GRID (HINKLEY POINT C CONNECTION PROJECT)
ENVIRONMENTAL STATEMENT
VOLUME 5.22.3

CONSTRUCTION ROUTES AND
BELLMOUTH LOCATIONS
INSET 2

			
National Grid plc, Warwick Technology Park, Gallows Hill, Warwick, CV34 6DA			
NG INVESTMENT No.		APPLICATION No.	GIS A3
20897		EN020001	
FIGURE No.		DRAWING No.	SCALE 1:20,000
22.1.2		G1979.2397.2C	ISSUE A
SHEET 2 of 12			




- Key**
- Proposed Development**
- Order Limits
- Construction Components**
- Bellmouth Easement
 - Major Construction Traffic Routes
 - Haul Road

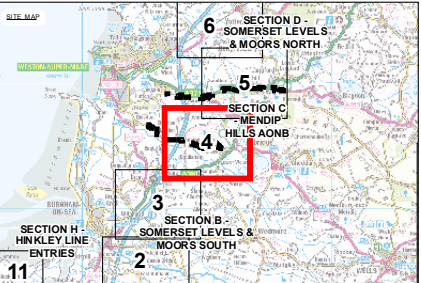
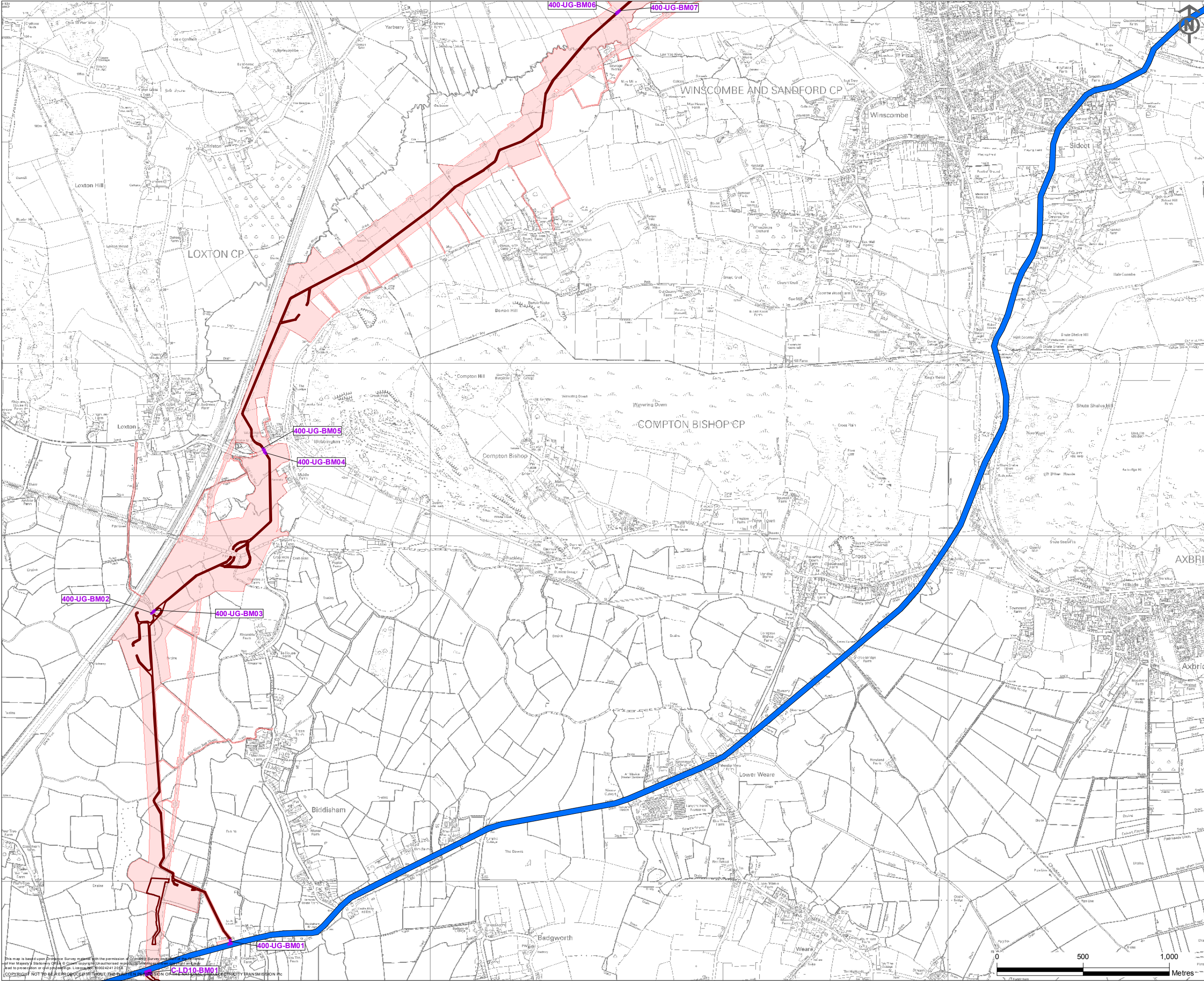
Notes

This map includes data from the following sources:

- National Grid
- Ordnance Survey data

© Crown copyright and database right 2014.

A	08/05/2014	DCO SUBMISSION	JS	CB	BC				
ISSUE	DATE	COMMENTS	DRAW	CHK'D	APP'D				
<u>Title</u>									
NATIONAL GRID (HINKLEY POINT C CONNECTION PROJECT) ENVIRONMENTAL STATEMENT VOLUME 5.22.3									
CONSTRUCTION ROUTES AND BELLMOUTH LOCATIONS INSET 3									
									
National Grid plc, Warwick Technology Park, Gallows Hill, Warwick, CV34 6DA									
NG INVESTMENT No.		APPLICATION No.				GIS			
20897		EN020001				A3			
FIGURE No.		DRAWING No.				SCALE			
22.1.3		G1979.2397.3C				1:20,000			
SHEET 3 of 12						ISSUE		A	



Key

Proposed Development

- Order Limits

Construction Components

- Bellmouth Easement
- Major Construction Traffic Routes
- Haul Road

Notes

This map includes data from the following sources:

- National Grid
- Ordnance Survey data

© Crown copyright and database right 2014.

A		08/05/2014		DCO SUBMISSION		JS		CB		BC	
ISSUE		DATE		COMMENTS		DRAW		CHK'D		APP'D	

Title

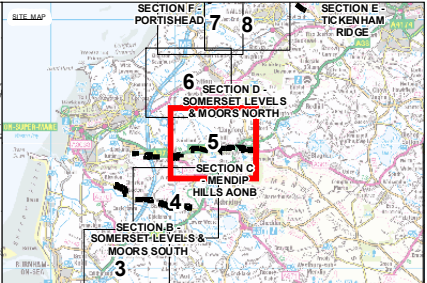
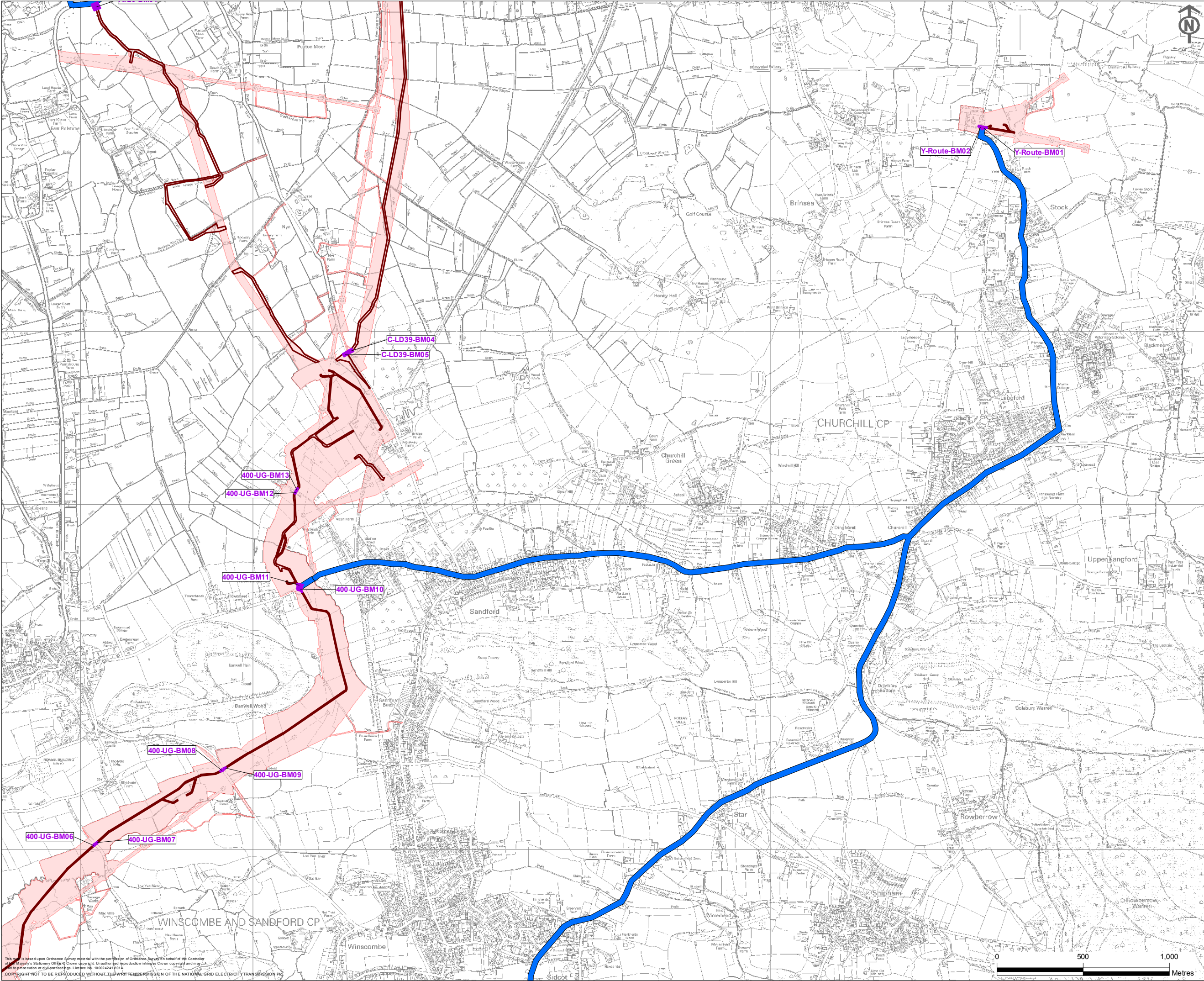
NATIONAL GRID (HINKLEY POINT C CONNECTION PROJECT)
ENVIRONMENTAL STATEMENT
VOLUME 5.22.3

CONSTRUCTION ROUTES AND
BELLMOUTH LOCATIONS
INSET 4

nationalgrid

National Grid plc, Warwick Technology Park, Galloway Hill, Warwick, CV34 6DA

NG INVESTMENT No.	APPLICATION No.	GIS
20897	EN020001	A3
FIGURE No.	DRAWING No.	SCALE
22.1.4	G1979.2397.4C	1:20,000
SHEET 4 of 12		ISSUE
		A



- Key**
- Proposed Development**
- Order Limits
- Construction Components**
- Bellmouth Easement
 - Major Construction Traffic Routes
 - Haul Road

Notes

This map includes data from the following sources:

- National Grid
- Ordnance Survey data


© Crown copyright and database right 2014.

A	08/05/2014	DCO SUBMISSION	JS	CB	BC
ISSUE	DATE	COMMENTS	DRAW	CHK'D	APP'D

Title

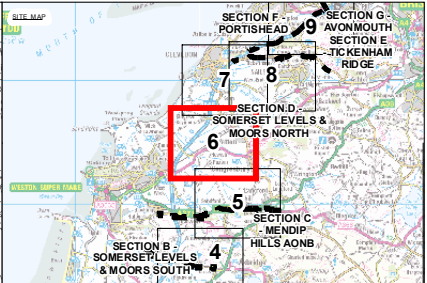
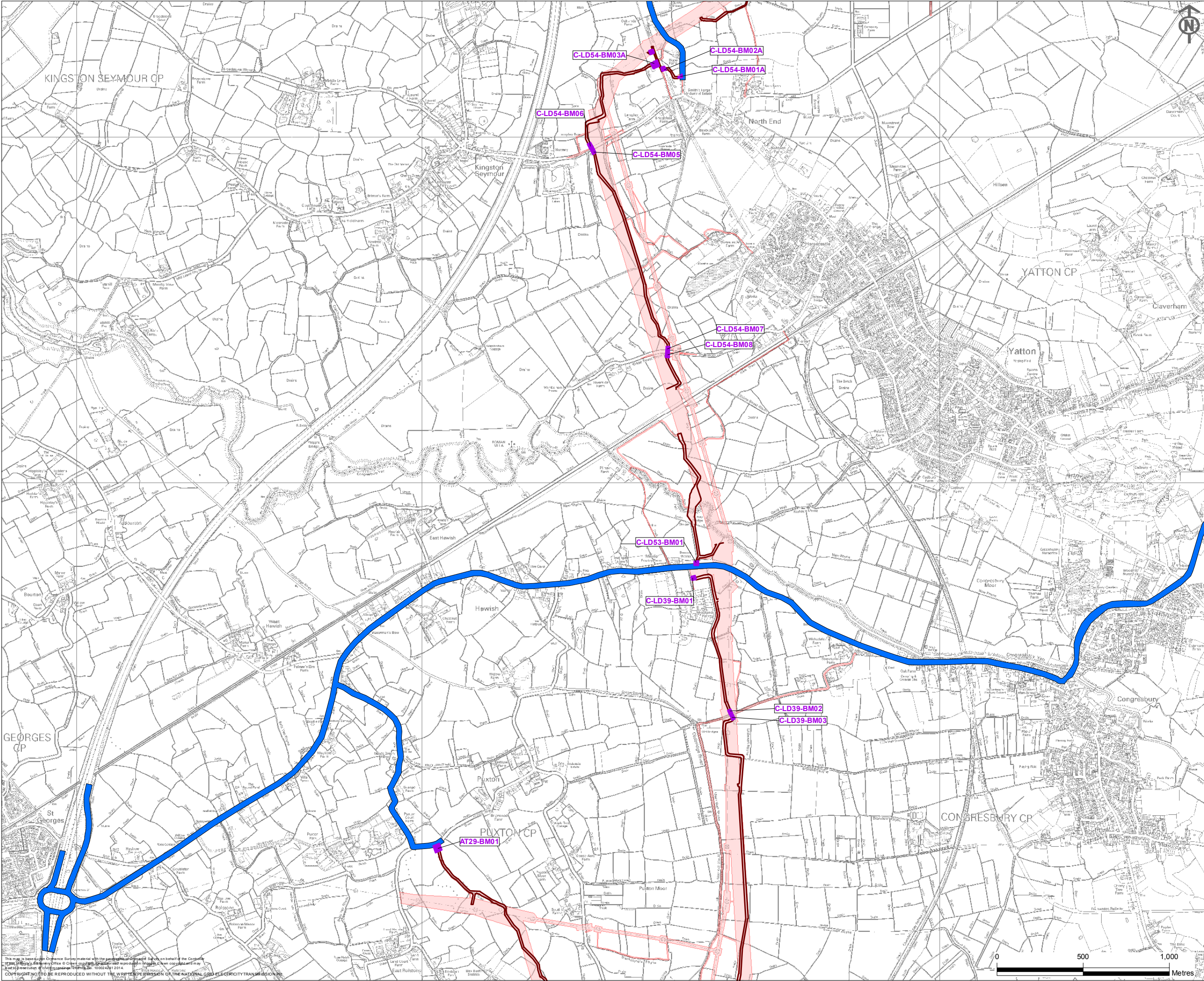
NATIONAL GRID (HINKLEY POINT C CONNECTION PROJECT)
ENVIRONMENTAL STATEMENT
VOLUME 5.22.3

CONSTRUCTION ROUTES AND
BELLMOUTH LOCATIONS
INSET 5

 National Grid plc, Warwick Technology Park, Gallows Hill, Warwick, CV34 6DA			
NG INVESTMENT No.	APPLICATION No.		GIS A3
20897	EN020001		
FIGURE No.	DRAWING No.		SCALE 1:20,000
22.1.5	G1979.2397.5C		
SHEET 5 of 12			ISSUE A

This map is based upon Ordnance Survey material with the permission of Ordnance Survey on behalf of the Controller of Her Majesty's Stationery Office. Crown copyright. Unauthorised reproduction infringes Crown copyright and may lead to prosecution or civil proceedings. Licence No. 100024241/2014.

COPYRIGHT NOT TO BE REPRODUCED WITHOUT THE WRITTEN PERMISSION OF THE NATIONAL GRID ELECTRICITY TRANSMISSION PLC



- Key**
- Proposed Development
 - Order Limits
 - Construction Components
 - Bellmouth Easement
 - Major Construction Traffic Routes
 - Haul Road
 - Existing Track

Notes

This map includes data from the following sources:

- National Grid
- Ordnance Survey data

© Crown copyright and database right 2014.

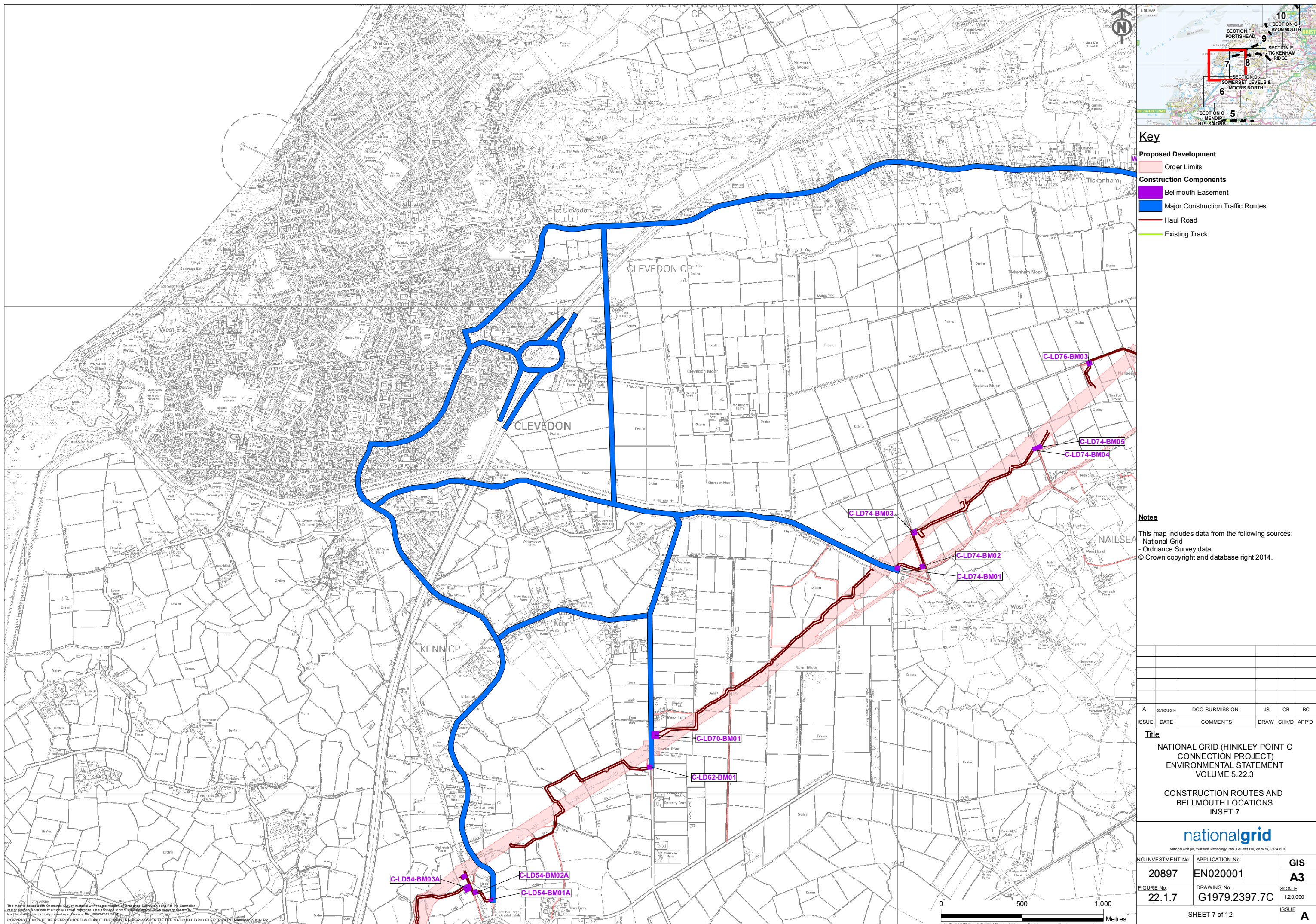
A	08/05/2014	DCO SUBMISSION	JS	CB	BC
ISSUE	DATE	COMMENTS	DRAW	CHK'D	APP'D

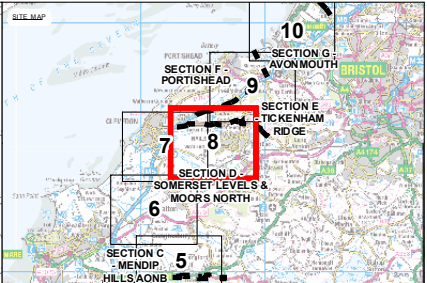
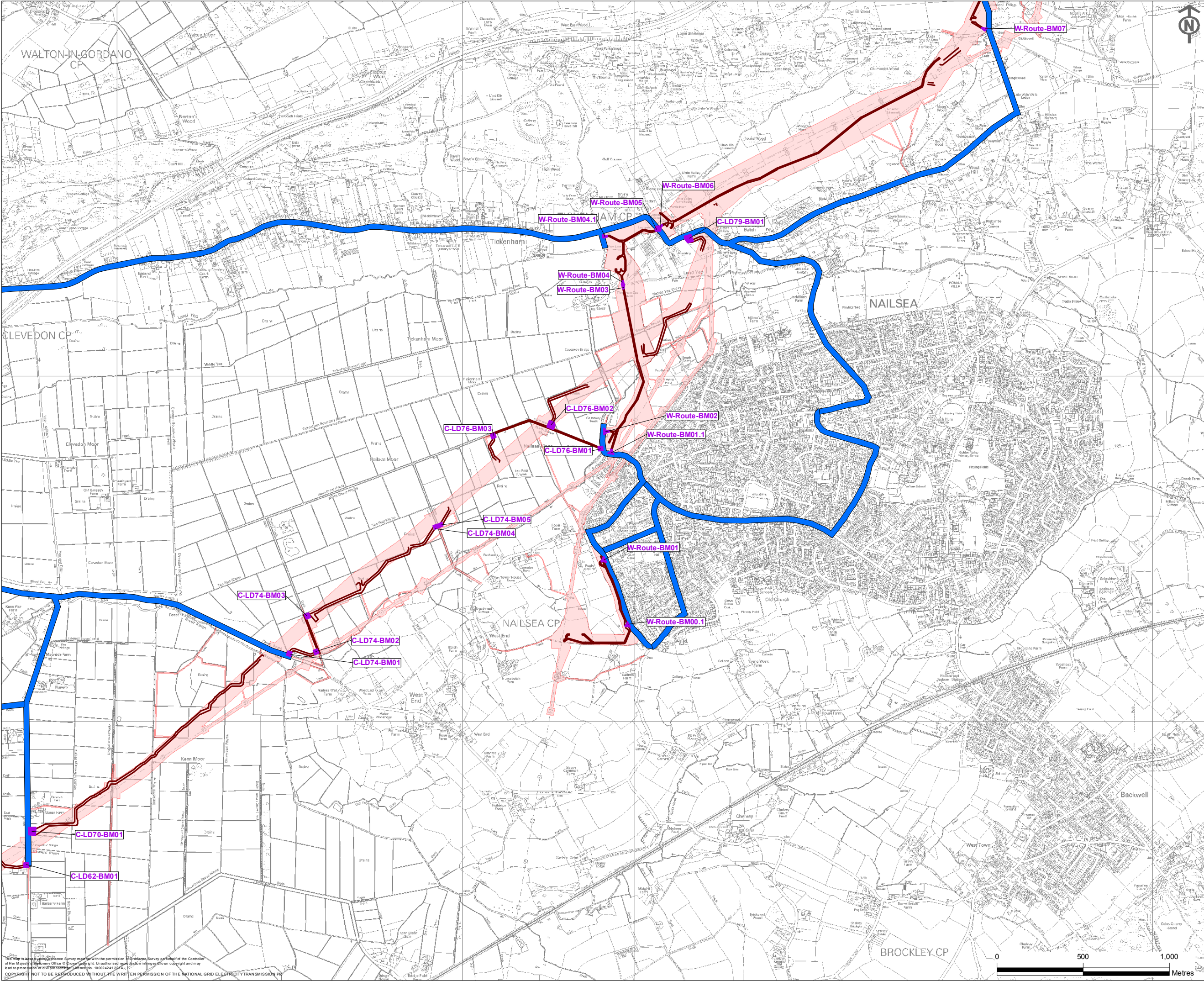
Title

NATIONAL GRID (HINKLEY POINT C CONNECTION PROJECT)
ENVIRONMENTAL STATEMENT
VOLUME 5.22.3

CONSTRUCTION ROUTES AND
BELLMOUTH LOCATIONS
INSET 6

nationalgrid		
National Grid plc, Warwick Technology Park, Gallows Hill, Warwick, CV34 6DA		
NG INVESTMENT No.	APPLICATION No.	GIS
20897	EN020001	A3
FIGURE No.	DRAWING No.	SCALE
22.1.6	G1979.2397.6C	1:20,000
SHEET 6 of 12		ISSUE
		A





Key

Proposed Development

- Order Limits

Construction Components


- Bellmouth Easement
- Major Construction Traffic Routes
- Haul Road
- Existing Track

Notes

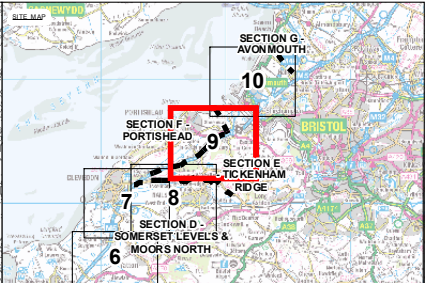
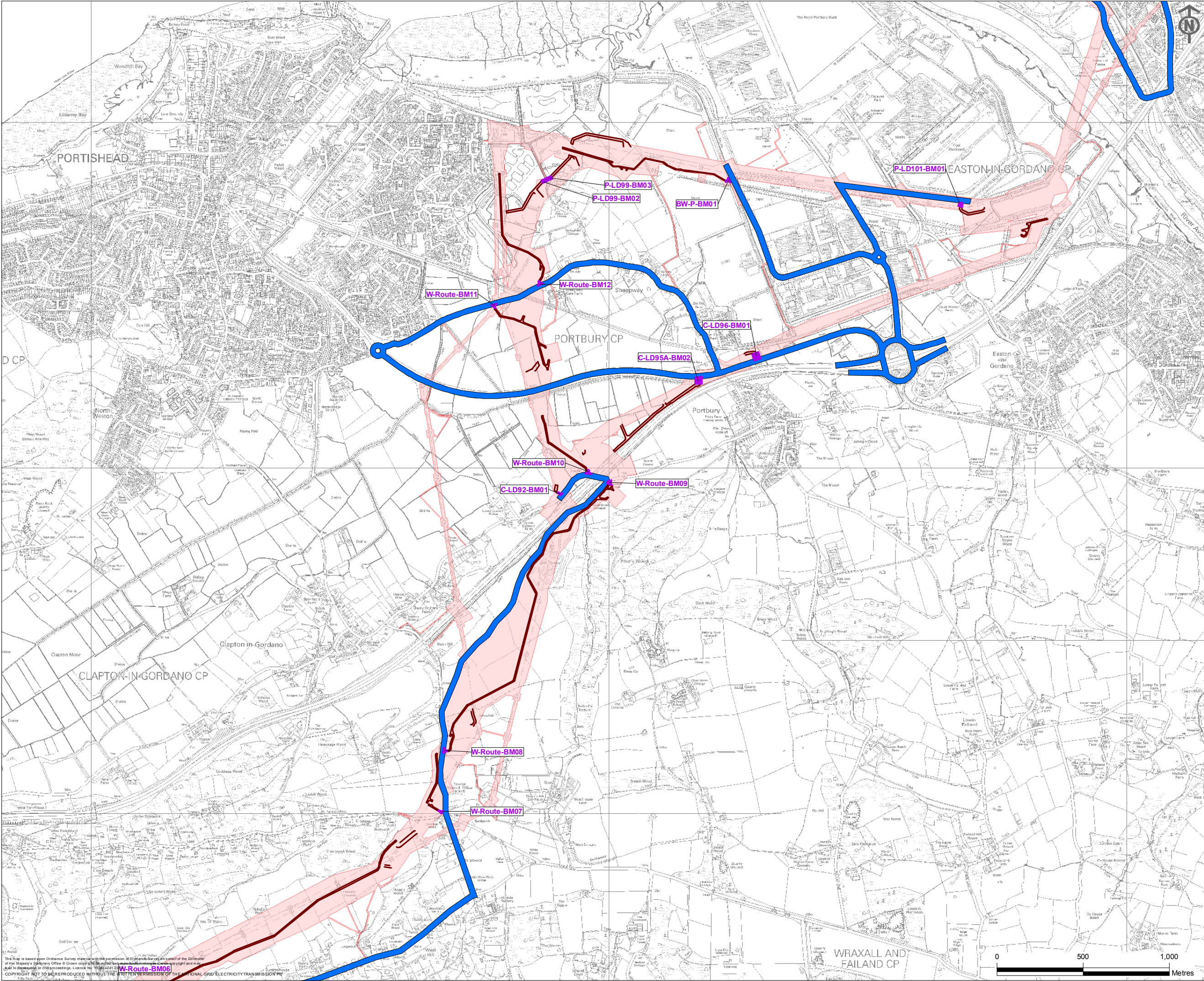
This map includes data from the following sources:

- National Grid
- Ordnance Survey data

© Crown copyright and database right 2014.

A	08/05/2014	DCO SUBMISSION	JS	CB	BC				
ISSUE	DATE	COMMENTS	DRAW	CHK'D	APP'D				
<u>Title</u>									
NATIONAL GRID (HINKLEY POINT C CONNECTION PROJECT) ENVIRONMENTAL STATEMENT VOLUME 5.22.3									
CONSTRUCTION ROUTES AND BELLMOUTH LOCATIONS INSET 8									
									
National Grid plc, Warwick Technology Park, Gallows Hill, Warwick, CV34 6DA									
NG INVESTMENT No.		APPLICATION No.		<div>GIS</div> <div>A3</div>					
20897		EN020001							
FIGURE No.		DRAWING No.		SCALE					
22.1.8		G1979.2397.8C		1:20,000					
SHEET 8 of 12									
<div>ISSUE</div> <div>A</div>									

This map is based on Ordnance Survey maps and is not to be reproduced without the written permission of the National Grid Electricity Transmission plc. The map is not to be used for any purpose other than the National Grid Electricity Transmission plc. The map is not to be used for any purpose other than the National Grid Electricity Transmission plc. The map is not to be used for any purpose other than the National Grid Electricity Transmission plc.



- Key**
- Proposed Development**
- Order Limits
- Construction Components**
- Bellmouth Easement
 - Major Construction Traffic Routes
 - Haul Road

Notes

This map includes data from the following sources:

- National Grid
- Ordnance Survey data

© Crown copyright and database right 2014.

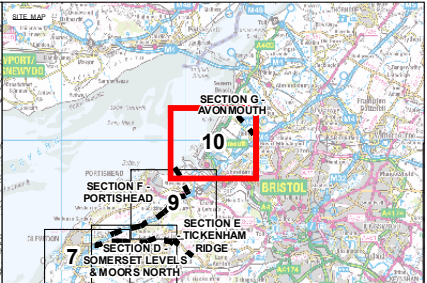
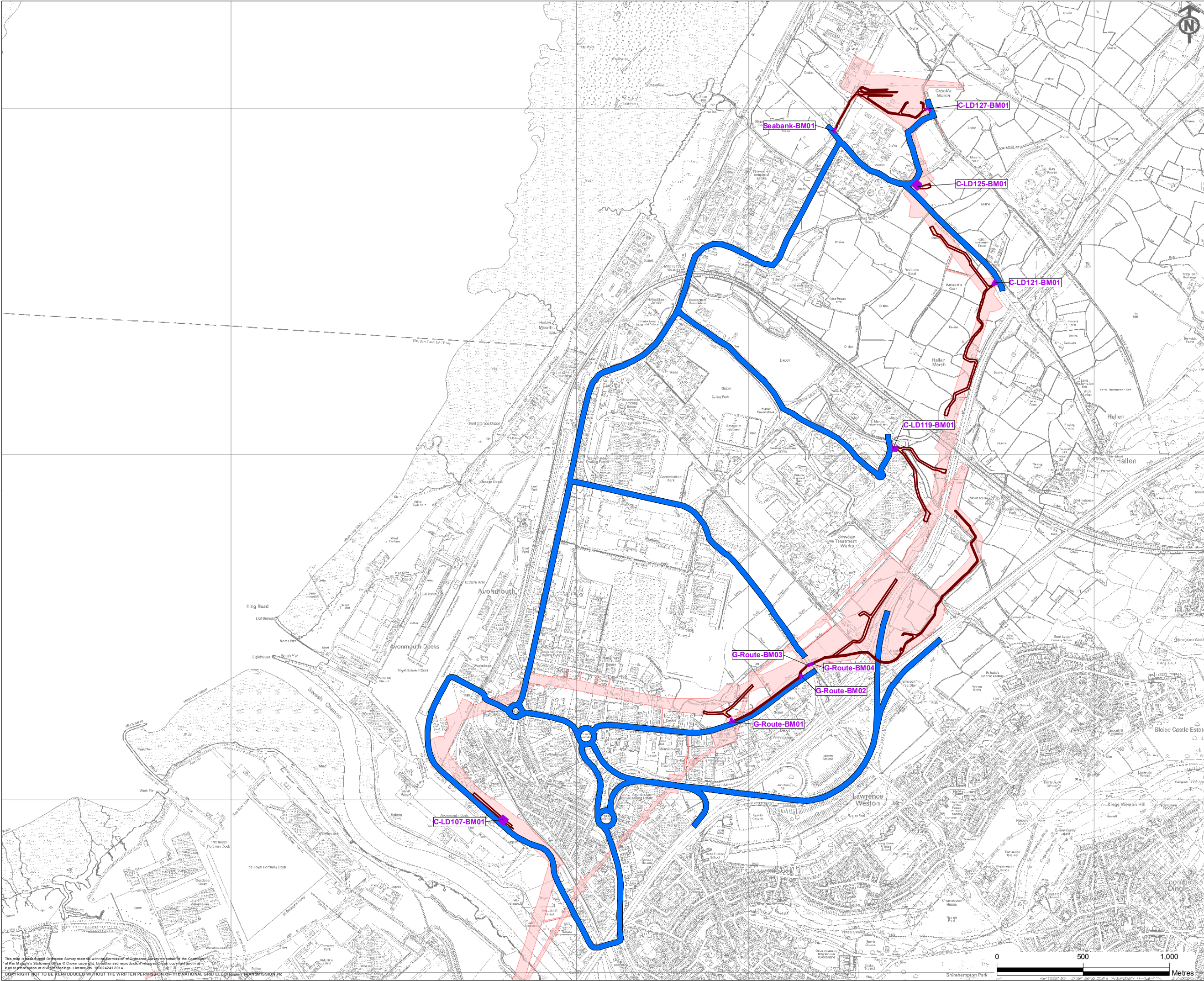
A	08/05/2014	DCO SUBMISSION	JS	CB	BC
ISSUE	DATE	COMMENTS	DRAW	CHK'D	APP'D

Title

NATIONAL GRID (HINKLEY POINT C CONNECTION PROJECT)
ENVIRONMENTAL STATEMENT
VOLUME 5.22.3

CONSTRUCTION ROUTES AND
BELLMOUTH LOCATIONS
INSET 9

nationalgrid		
National Grid plc, Warwick Technology Park, Gallows Hill, Warwick, CV34 6DA		
NG INVESTMENT No.	APPLICATION No.	GIS
20897	EN020001	A3
FIGURE No.	DRAWING No.	SCALE
22.1.9	G1979.2397.9C	1:20,000
SHEET 9 of 12		ISSUE
		A



Key

Proposed Development

- Order Limits

Construction Components

- Bellmouth Easement
- Major Construction Traffic Routes
- Haul Road

Notes

This map includes data from the following sources:

- National Grid
- Ordnance Survey data

© Crown copyright and database right 2014.

ISSUE	DATE	COMMENTS	DRAW	CHK'D	APP'D
A	08/05/2014	DCO SUBMISSION	JS	CB	BC

Title

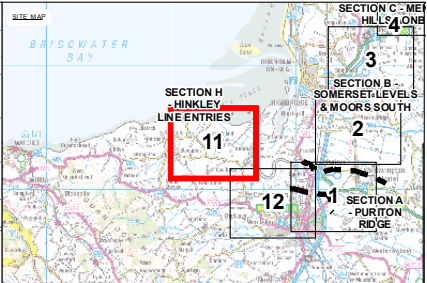
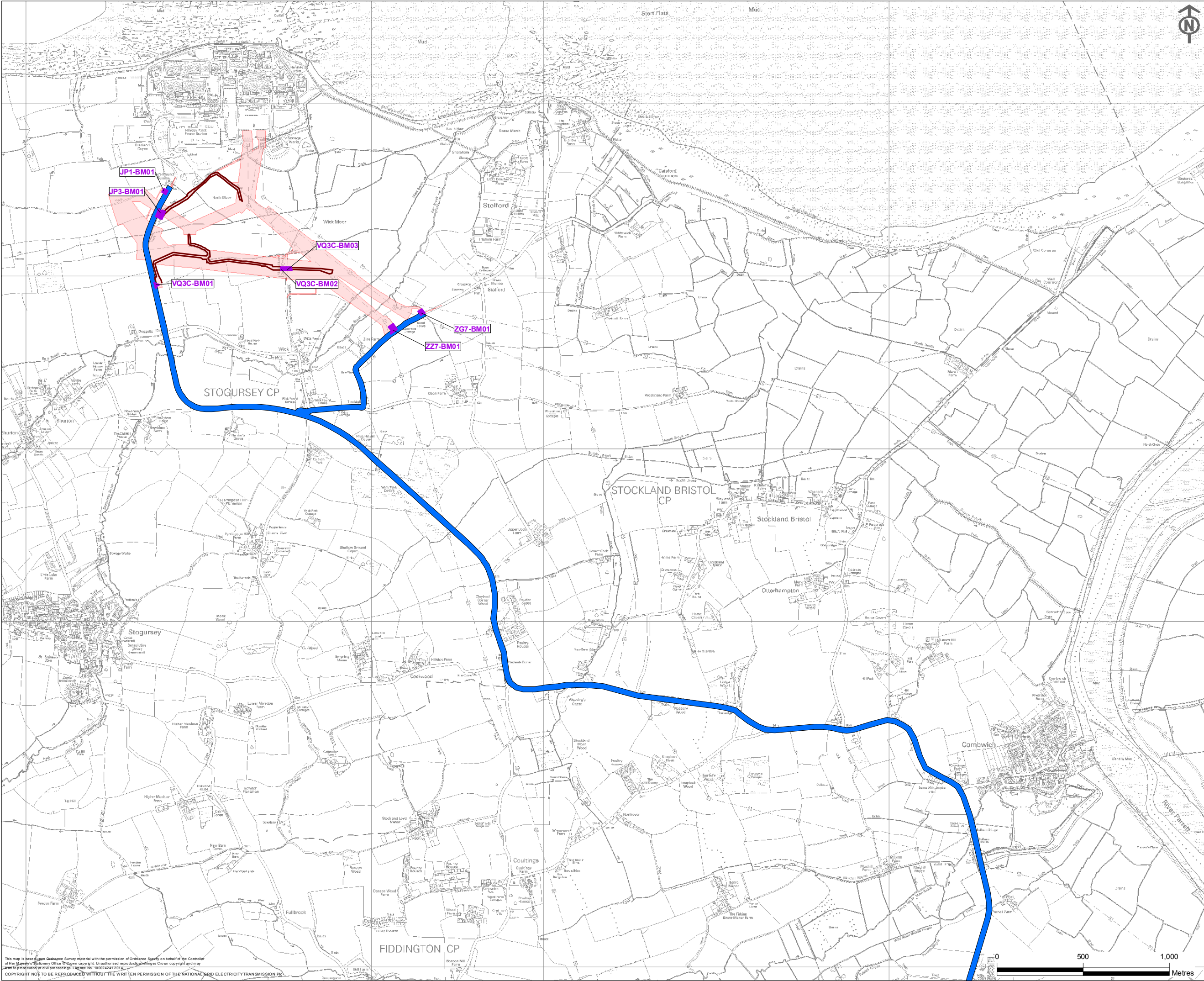
NATIONAL GRID (HINKLEY POINT C CONNECTION PROJECT)
ENVIRONMENTAL STATEMENT
VOLUME 5.22.3

CONSTRUCTION ROUTES AND
BELLMOUTH LOCATIONS
INSET 10

nationalgrid

National Grid plc, Warwick Technology Park, Gallows Hill, Warwick, CV34 6DA

NG INVESTMENT No.	APPLICATION No.	GIS A3
20897	EN020001	
FIGURE No.	DRAWING No.	SCALE
22.1.10	G1979.2397.10C	1:20,000
SHEET 10 of 12		ISSUE
		A



- Key**
- Proposed Development**
 - Order Limits
 - Construction Components**
 - Bellmouth Easement
 - Major Construction Traffic Routes
 - Haul Road

Notes

This map includes data from the following sources:
- National Grid
- Ordnance Survey data
© Crown copyright and database right 2014.

A	08/05/2014	DCO SUBMISSION	JS	CB	BC
ISSUE	DATE	COMMENTS	DRAW	CHK'D	APP'D

Title

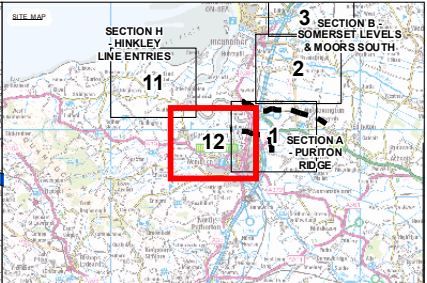
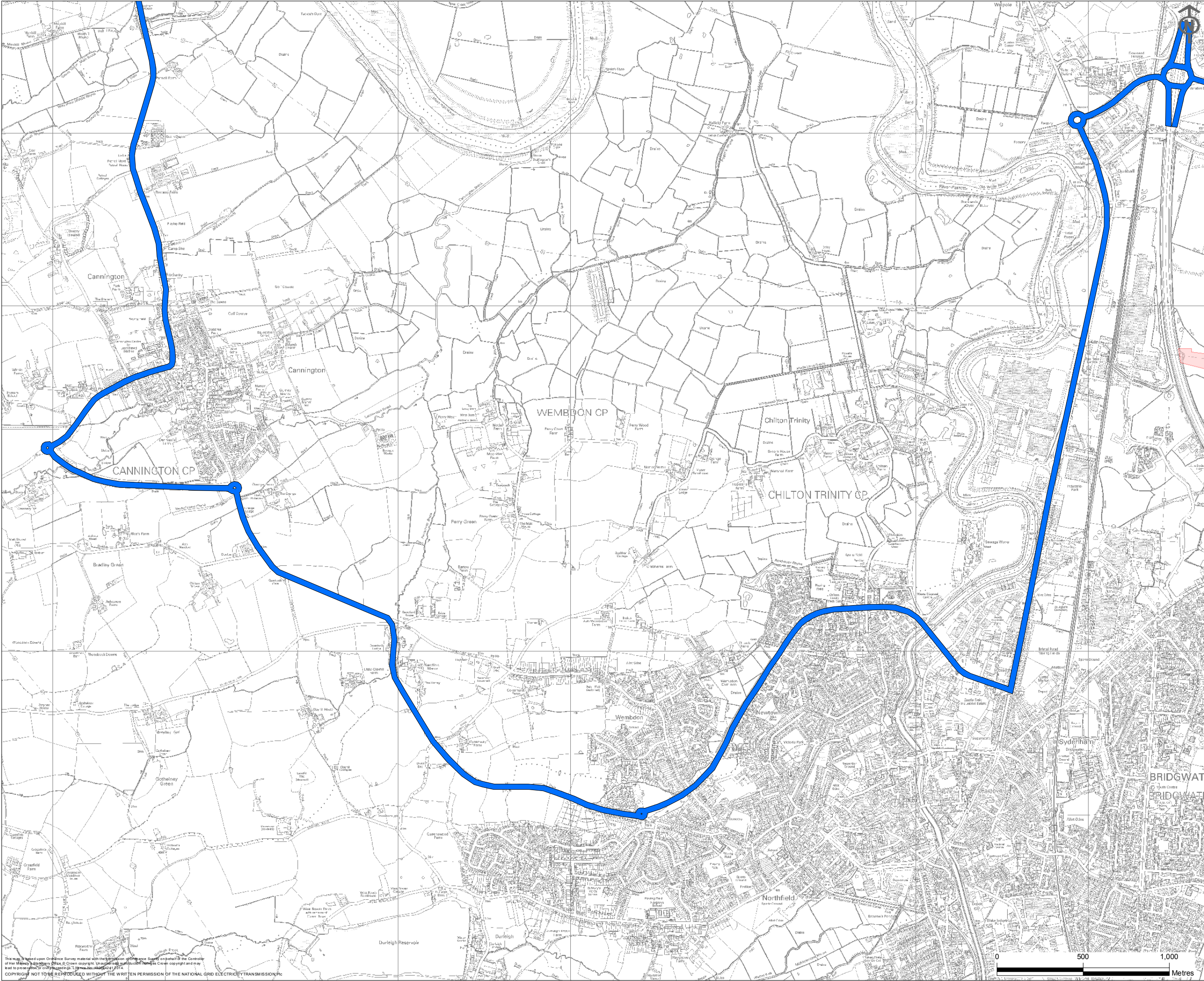
NATIONAL GRID (HINKLEY POINT C CONNECTION PROJECT)
ENVIRONMENTAL STATEMENT
VOLUME 5.22.3

CONSTRUCTION ROUTES AND BELLMOUTH LOCATIONS
INSET 11

nationalgrid		
National Grid plc, Warwick Technology Park, Gallows Hill, Warwick, CV34 6DA		
NG INVESTMENT No.	APPLICATION No.	GIS
20897	EN020001	A3
FIGURE No.	DRAWING No.	SCALE
22.1.11	G1979.2397.11C	1:20,000
SHEET 11 of 12		ISSUE
		A

This map is based upon Ordnance Survey material with the permission of Ordnance Survey on behalf of the Controller of Her Majesty's Stationery Office. Ordnance Survey copyright. Unauthorised reproduction is prohibited. Crown copyright and map data are reproduced by permission of the Controller of Her Majesty's Stationery Office. Licence No. 1000242412012.

COPYRIGHT NOT TO BE REPRODUCED WITHOUT THE WRITTEN PERMISSION OF THE NATIONAL GRID ELECTRICITY TRANSMISSION PLC



Key

Proposed Development

- Order Limits
- Major Construction Traffic Routes

Notes

This map includes data from the following sources:

- National Grid
- Ordnance Survey data

© Crown copyright and database right 2014.

A	08/05/2014	DCO SUBMISSION	JS	CB	BC
ISSUE	DATE	COMMENTS	DRAW	CHK'D	APP'D

Title

NATIONAL GRID (HINKLEY POINT C CONNECTION PROJECT)
ENVIRONMENTAL STATEMENT
VOLUME 5.22.3

CONSTRUCTION ROUTES AND
BELLMOUTH LOCATIONS
INSET 12

nationalgrid

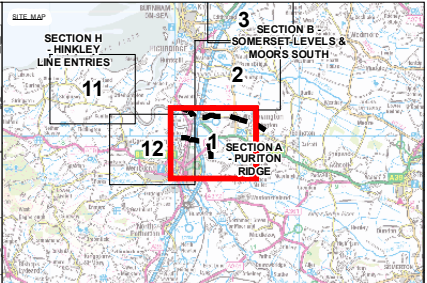
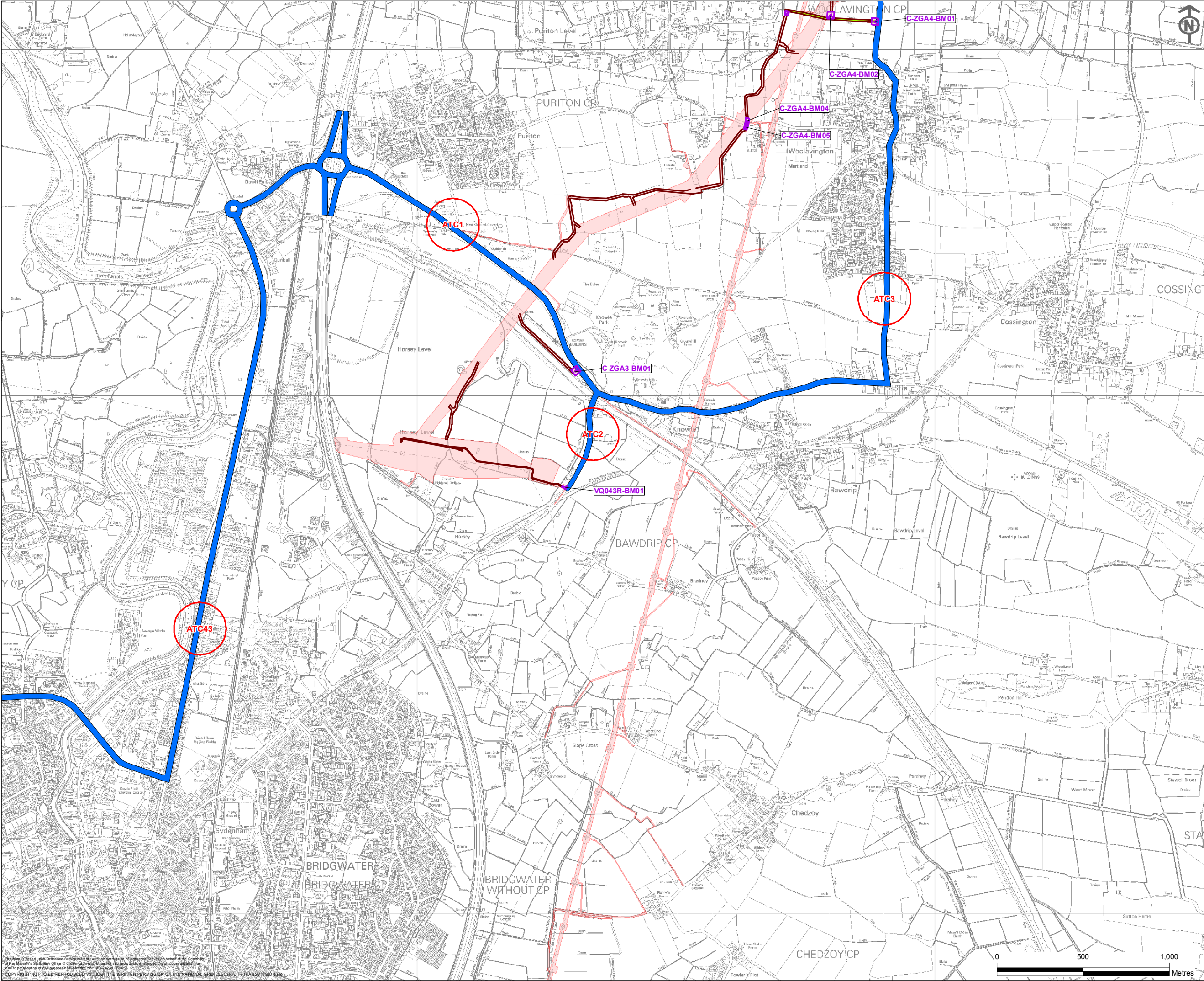
National Grid plc, Warwick Technology Park, Gallows Hill, Warwick, CV34 6DA

NG INVESTMENT No.	APPLICATION No.	GIS A3
20897	EN020001	
FIGURE No.	DRAWING No.	SCALE
22.1.12	G1979.2397.12C	1:20,000
SHEET 12 of 12		ISSUE
		A

This map is based upon Ordnance Survey material with the permission of Ordnance Survey on behalf of the Controller of Her Majesty's Stationery Office. © Crown copyright. Unauthorised reproduction of this map is prohibited and may lead to prosecution or civil proceedings. Licence No. 100042412014.

COPYRIGHT NOT TO BE REPRODUCED WITHOUT THE WRITTEN PERMISSION OF THE NATIONAL GRID ELECTRICITY TRANSMISSION PLC

Figure 22.2 – Automatic Traffic Counters - Location Plans



Key

Proposed Development

- Order Limits

Construction Components

- Bellmouth Easement
- Major Construction Traffic Routes
- Haul Road
- Existing Track
- ATC Data Collection Points

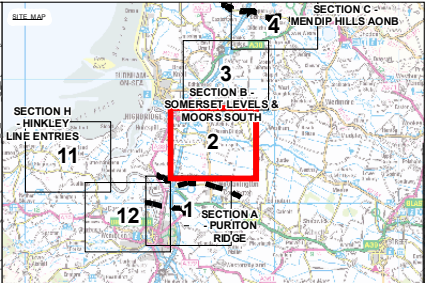
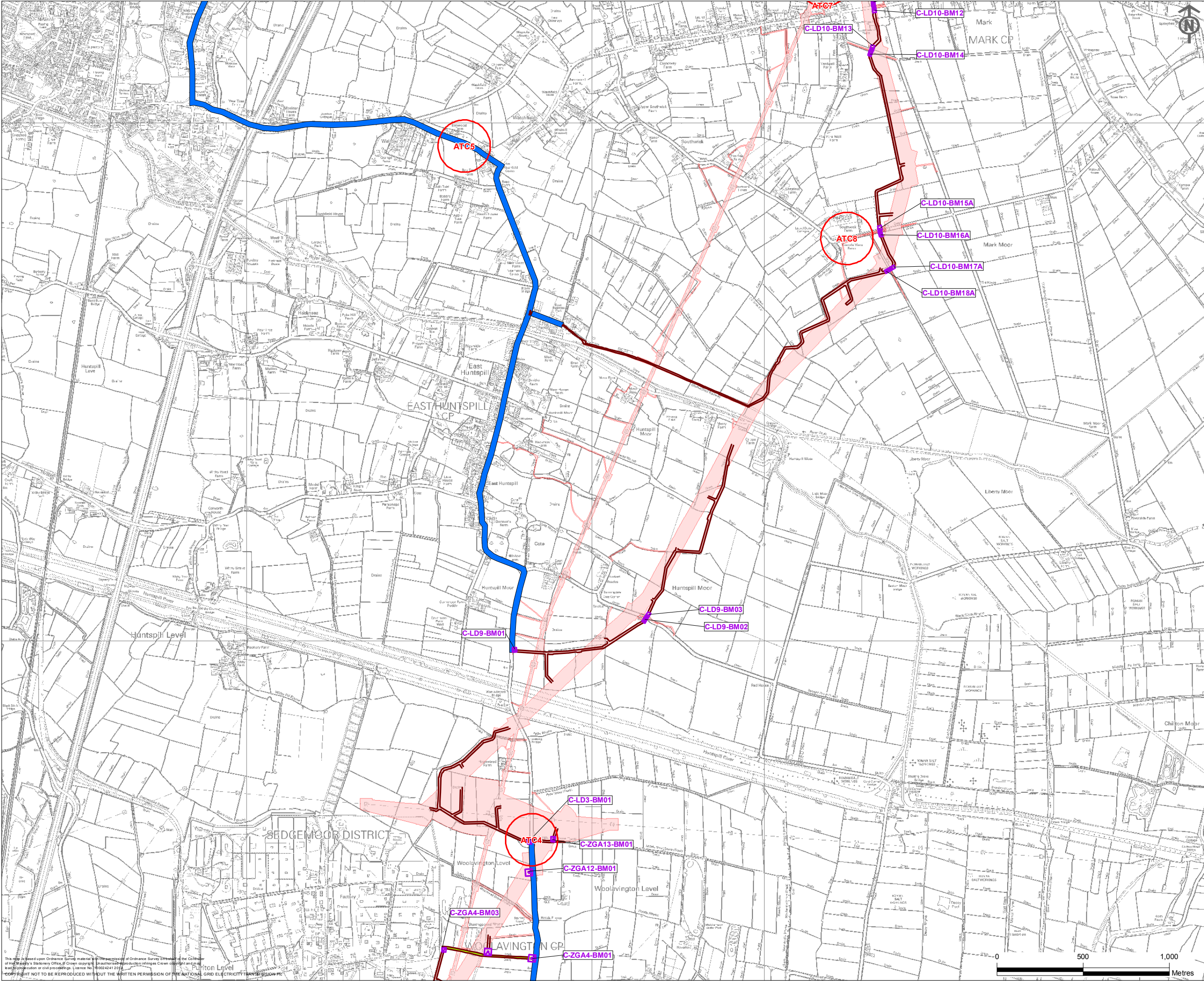
Notes

This map includes data from the following sources:

- National Grid
- Ordnance Survey data

© Crown copyright and database right 2014.

A	08/05/2014	DCO SUBMISSION	JS	CB	BC
ISSUE	DATE	COMMENTS	DRAW	CHK'D	APP'D
<u>Title</u>					
NATIONAL GRID (HINKLEY POINT C CONNECTION PROJECT) ENVIRONMENTAL STATEMENT VOLUME 5.22.3					
CONSTRUCTION ROUTES AND ATC COUNT LOCATIONS INSET 1					
<div><div></div><div>nationalgrid</div><div>National Grid plc, Warwick Technology Park, Gallows Hill, Warwick, CV34 6DA</div></div>					
NG INVESTMENT No.		APPLICATION No.		GIS	
20897		EN020001		A3	
FIGURE No.		DRAWING No.		SCALE	
22.2.1		G1979.2398.1B		1:20,000	
SHEET 1 of 12				ISSUE	
				A	



Key

Proposed Development

- Order Limits

Construction Components


- Bellmouth Easement
- Major Construction Traffic Routes
- Haul Road
- Existing Track
- ATC Data Collection Points

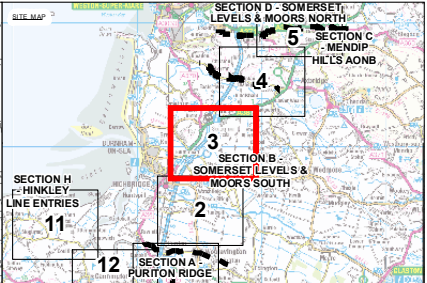
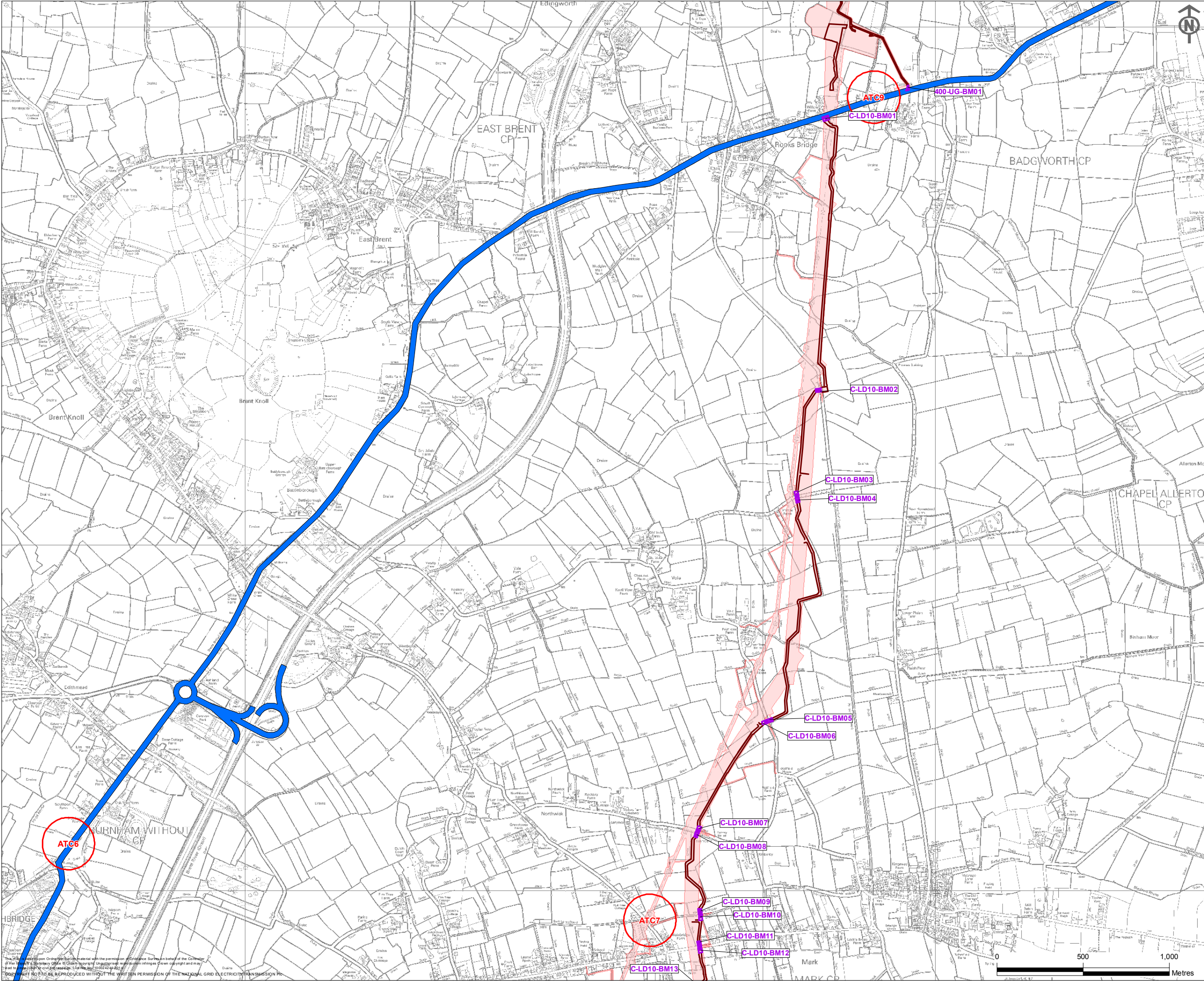
Notes

This map includes data from the following sources:

- National Grid
- Ordnance Survey data

© Crown copyright and database right 2014.

A	08/05/2014	DCO SUBMISSION	JS	CB	BC
ISSUE	DATE	COMMENTS	DRAW	CHK'D	APP'D
<u>Title</u>					
NATIONAL GRID (HINKLEY POINT C CONNECTION PROJECT) ENVIRONMENTAL STATEMENT VOLUME 5.22.3					
CONSTRUCTION ROUTES AND ATC COUNT LOCATIONS INSET 2					
<div> <small>National Grid plc, Warwick Technology Park, Gallows Hill, Warwick, CV34 6DA</small></div>					
NG INVESTMENT No.		APPLICATION No.		GIS	
20897		EN020001		A3	
FIGURE No.		DRAWING No.		SCALE	
22.2.2		G1979.2398.2B		1:20,000	
SHEET 2 of 12				ISSUE	
				A	



Key

Proposed Development

- Order Limits

Construction Components

- Bellmouth Easement
- Major Construction Traffic Routes
- Haul Road
- ATC Data Collection Points

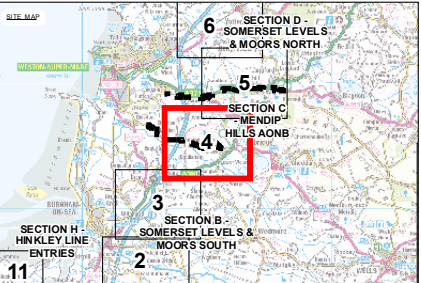
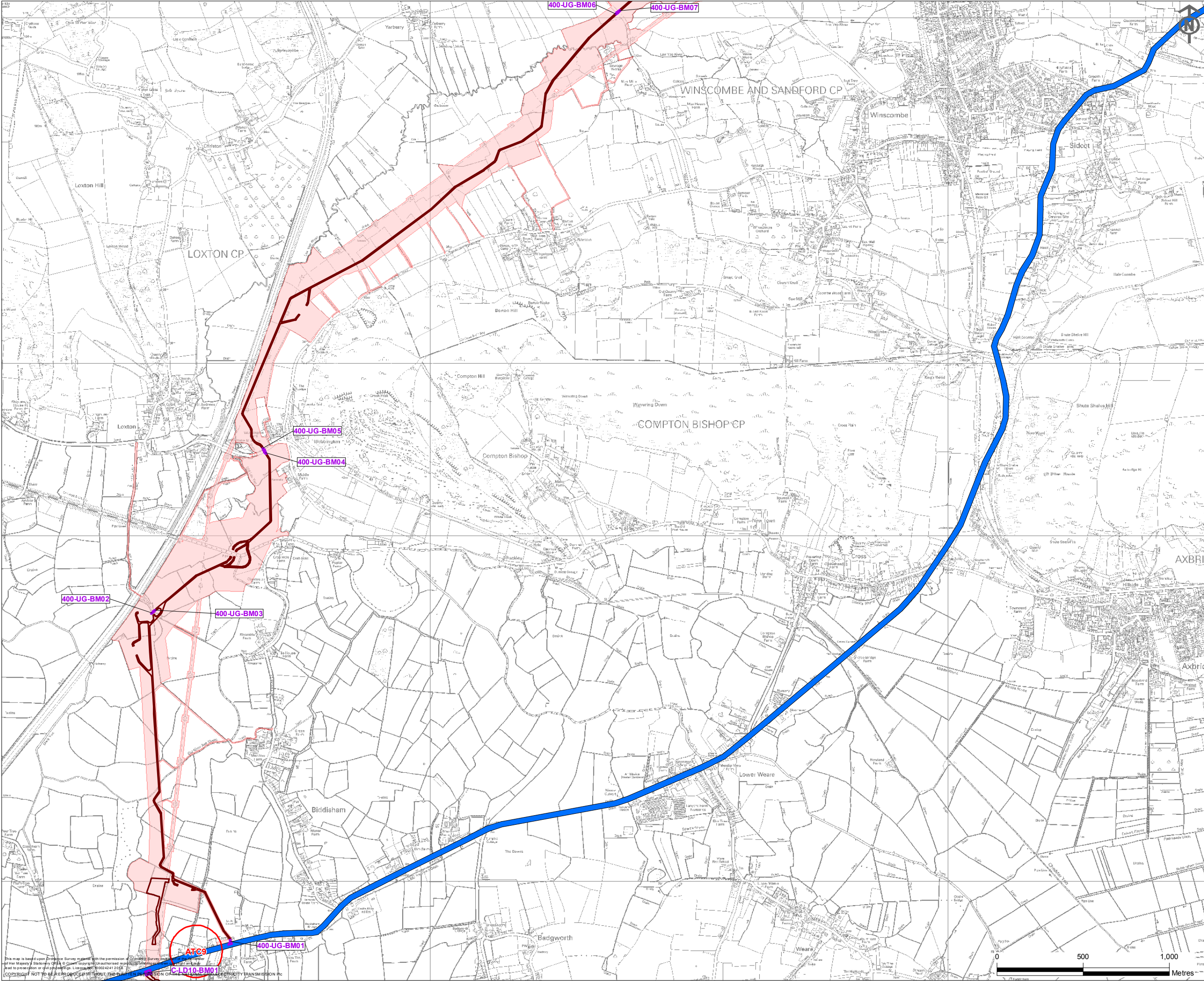
Notes

This map includes data from the following sources:

- National Grid
- Ordnance Survey data

© Crown copyright and database right 2014.

A	08/05/2014	DCO SUBMISSION	JS	CB	BC				
ISSUE	DATE	COMMENTS	DRAW	CHK'D	APP'D				
<u>Title</u>									
NATIONAL GRID (HINKLEY POINT C CONNECTION PROJECT) ENVIRONMENTAL STATEMENT VOLUME 5.2.2.3									
CONSTRUCTION ROUTES AND ATC COUNT LOCATIONS INSET 3									
<div><div></div><div>nationalgrid</div></div>									
National grid plc, Warwick Technology Park, Gallows Hill, Warwick, CV34 6DA									
NG INVESTMENT No.		APPLICATION No.				GIS			
20897		EN020001				A3			
FIGURE No.		DRAWING No.				SCALE			
22.2.3		G1979.2398.3B				1:20,000			
SHEET 3 of 12						ISSUE		A	



- Key**
- Proposed Development
 - Order Limits
 - Construction Components
 - Bellmouth Easement
 - Major Construction Traffic Routes
 - Haul Road
 - ATC Data Collection Points

Notes

This map includes data from the following sources:

- National Grid
- Ordnance Survey data

© Crown copyright and database right 2014.

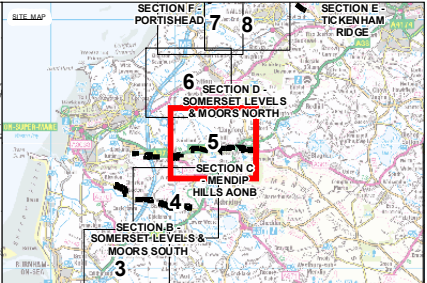
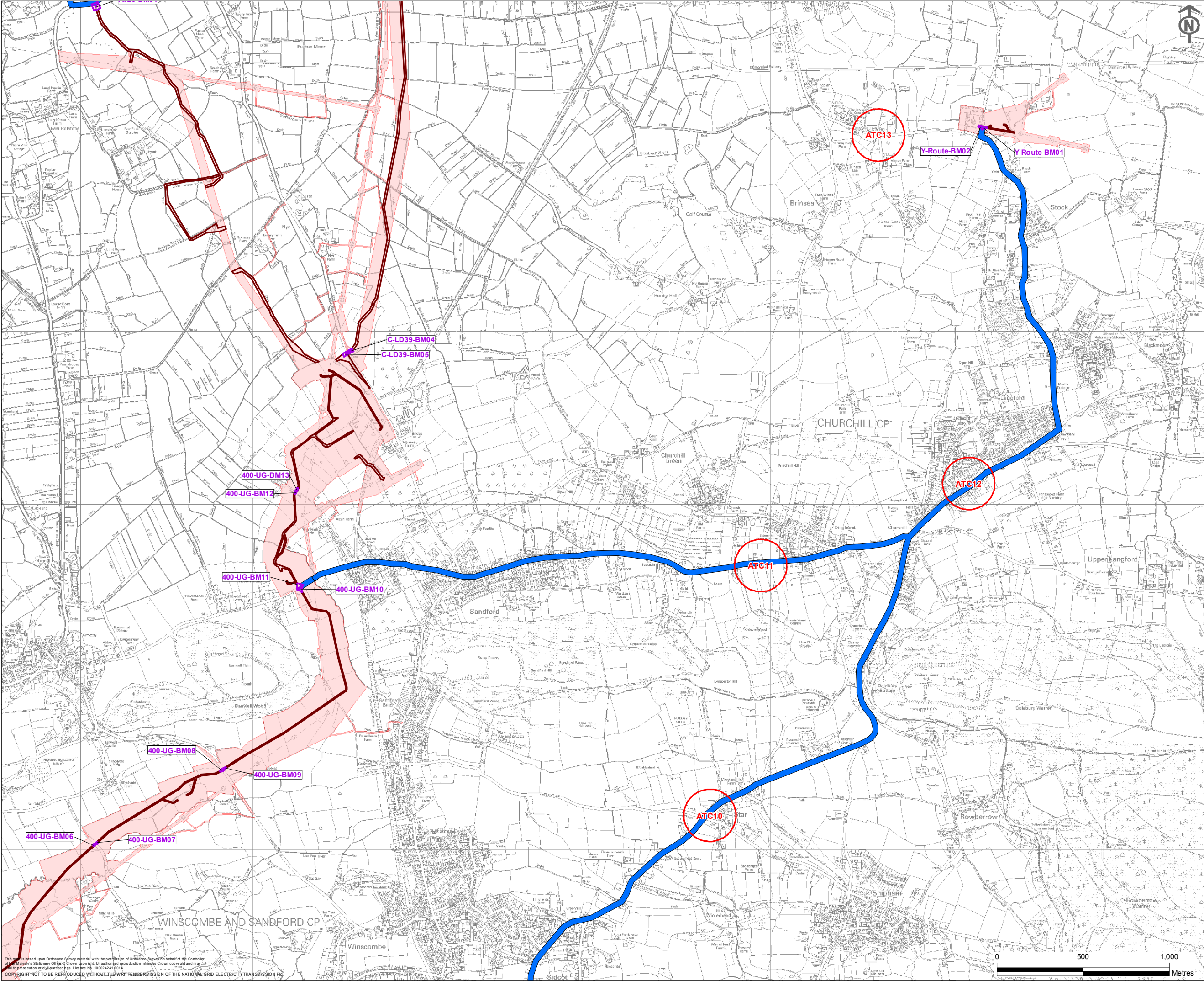
A					
ISSUE	DATE	COMMENTS	DRAW	CHK'D	APP'D
	08/05/2014	DCO SUBMISSION	JS	CB	BC

Title

NATIONAL GRID (HINKLEY POINT C CONNECTION PROJECT)
ENVIRONMENTAL STATEMENT
VOLUME 5.22.3

CONSTRUCTION ROUTES
AND ATC COUNT LOCATIONS
INSET 4

nationalgrid		GIS	
National Grid plc, Warwick Technology Park, Galloway Hill, Warwick, CV34 6DA		A3	
NG INVESTMENT No.	APPLICATION No.	FIGURE No.	SCALE
20897	EN020001	22.2.4	1:20,000
DRAWING No.			ISSUE
G1979.2398.4B			A
SHEET 4 of 12			



Key

Proposed Development

- Order Limits

Construction Components

- Bellmouth Easement
- Major Construction Traffic Routes
- Haul Road
- ATC Data Collection Points

Notes

This map includes data from the following sources:

- National Grid
- Ordnance Survey data

© Crown copyright and database right 2014.

A	08/05/2014	DCO SUBMISSION	JS	CB	BC
ISSUE	DATE	COMMENTS	DRAW	CHK'D	APP'D

Title

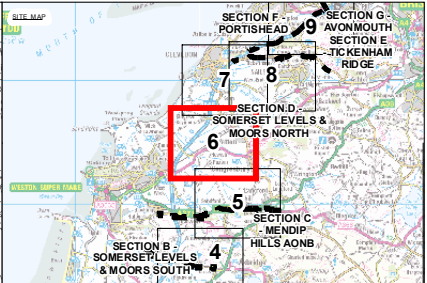
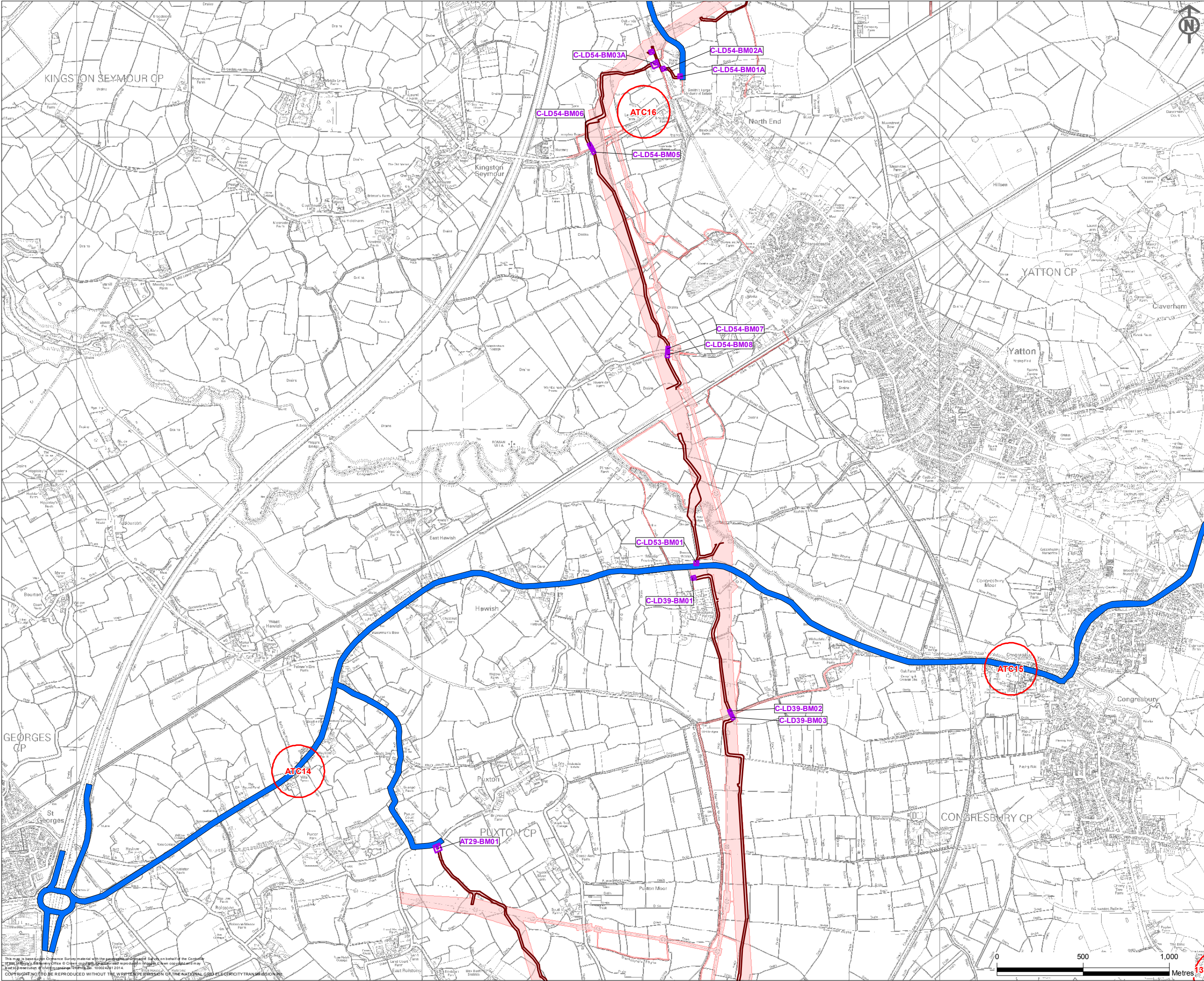
NATIONAL GRID (HINKLEY POINT C CONNECTION PROJECT)
ENVIRONMENTAL STATEMENT
VOLUME 5.22.3

CONSTRUCTION ROUTES
AND ATC COUNT LOCATIONS
INSET 5

nationalgrid

National Grid plc, Warwick Technology Park, Gallows Hill, Warwick, CV34 6DA

NG INVESTMENT No.	APPLICATION No.	GIS A3
20897	EN020001	
FIGURE No.	DRAWING No.	SCALE
22.2.5	G1979.2398.5B	1:20,000
SHEET 5 of 12		ISSUE
		A



Key

Proposed Development

- Order Limits

Construction Components

- Bellmouth Easement
- Major Construction Traffic Routes
- Haul Road
- Existing Track
- ATC Data Collection Points

Notes

This map includes data from the following sources:

- National Grid
- Ordnance Survey data

© Crown copyright and database right 2014.

A	08/05/2014	DCO SUBMISSION	JS	CB	BC
ISSUE	DATE	COMMENTS	DRAW	CHK'D	APP'D

Title

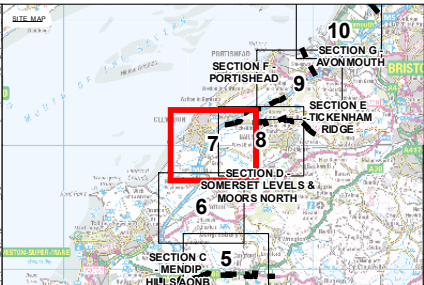
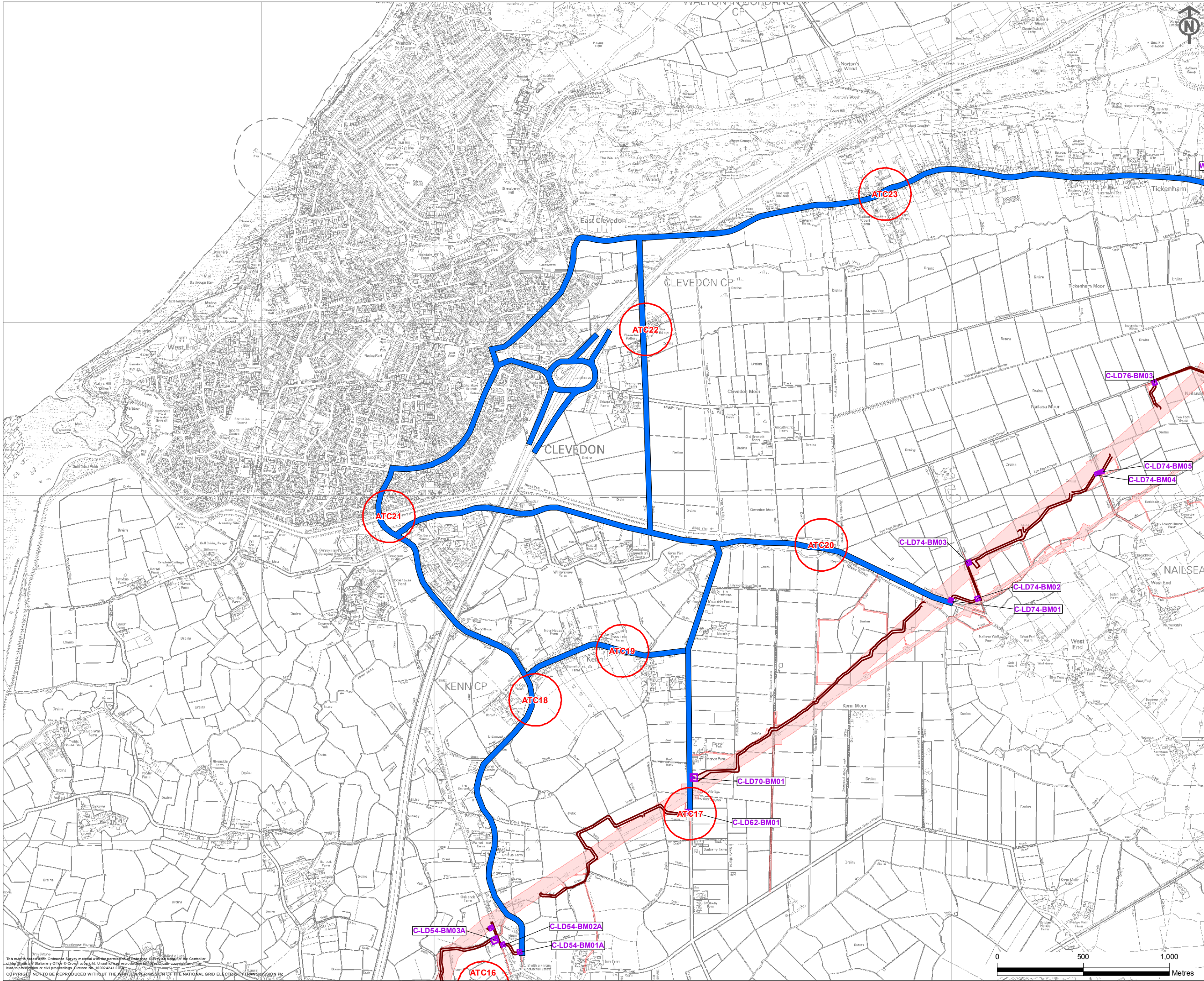
NATIONAL GRID (HINKLEY POINT C CONNECTION PROJECT)
ENVIRONMENTAL STATEMENT
VOLUME 5.22.3

CONSTRUCTION ROUTES
AND ATC COUNT LOCATIONS
INSET 6

nationalgrid

National Grid plc, Warwick Technology Park, Gallows Hill, Warwick, CV34 6DA

NG INVESTMENT No.	APPLICATION No.	GIS
20897	EN020001	A3
FIGURE No.	DRAWING No.	SCALE
22.2.6	G1979.2398.6B	1:20,000
SHEET 6 of 12		ISSUE
		A

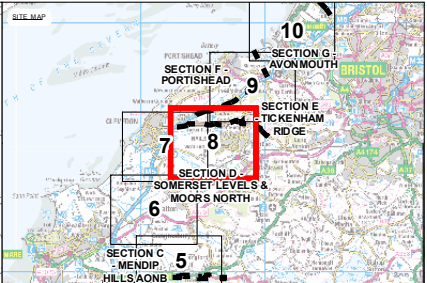
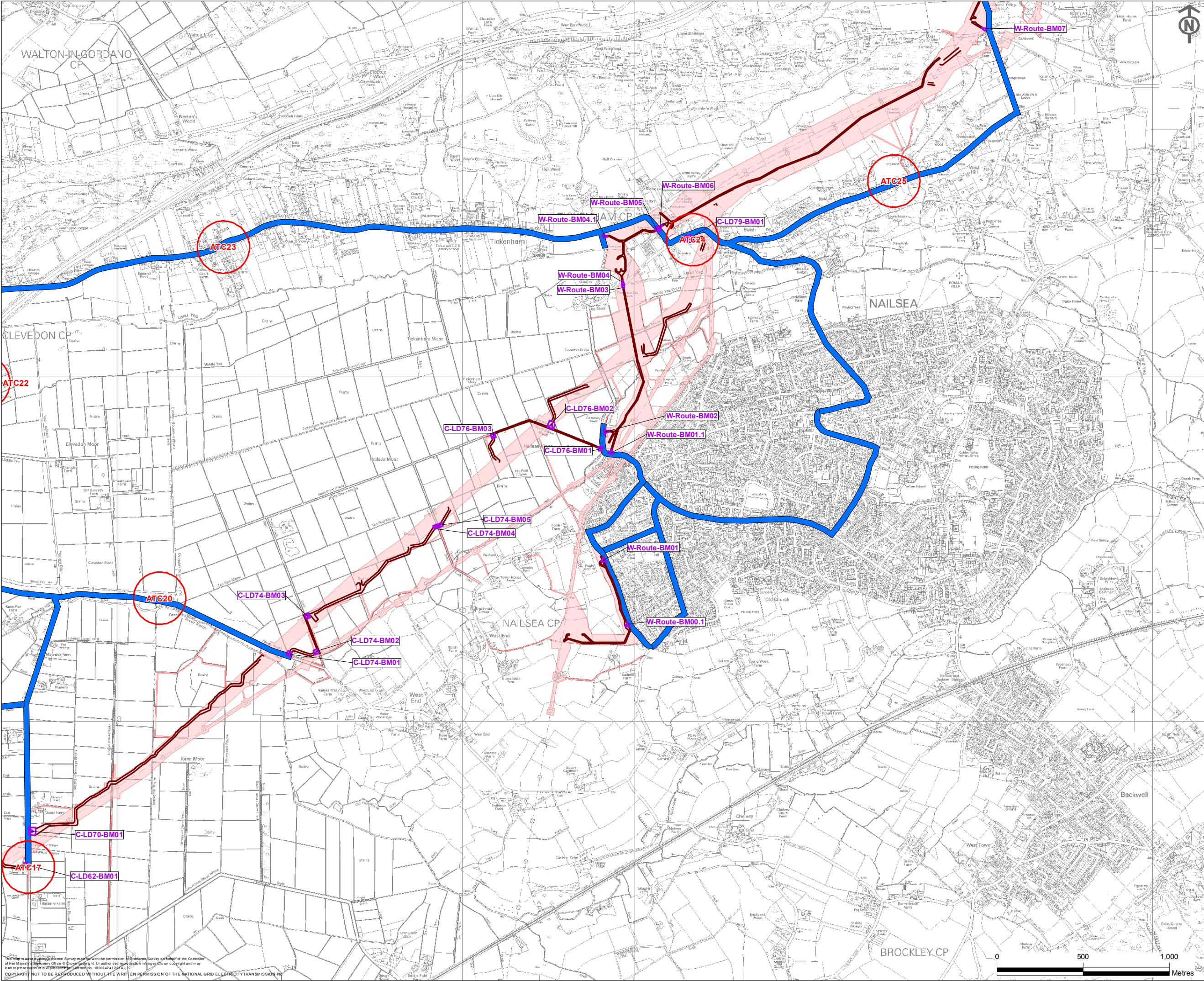


- Key**
- Proposed Development**
 - Order Limits
 - Construction Components**
 - Bellmouth Easement
 - Major Construction Traffic Routes
 - Haul Road
 - Existing Track
 - ATC Data Collection Points

Notes

This map includes data from the following sources:
- National Grid
- Ordnance Survey data
© Crown copyright and database right 2014.

A	08/05/2014	DCO SUBMISSION	JS	CB	BC
ISSUE	DATE	COMMENTS	DRAW	CHK'D	APP'D



Key

Proposed Development

- Order Limits

Construction Components

- Bellmouth Easement
- Major Construction Traffic Routes
- Haul Road
- Existing Track
- ATC Data Collection Points

Notes

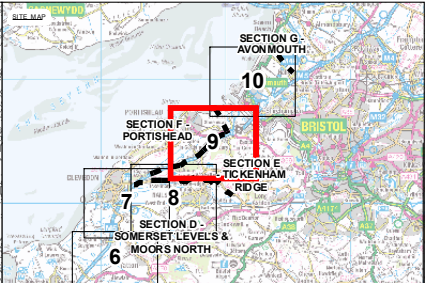
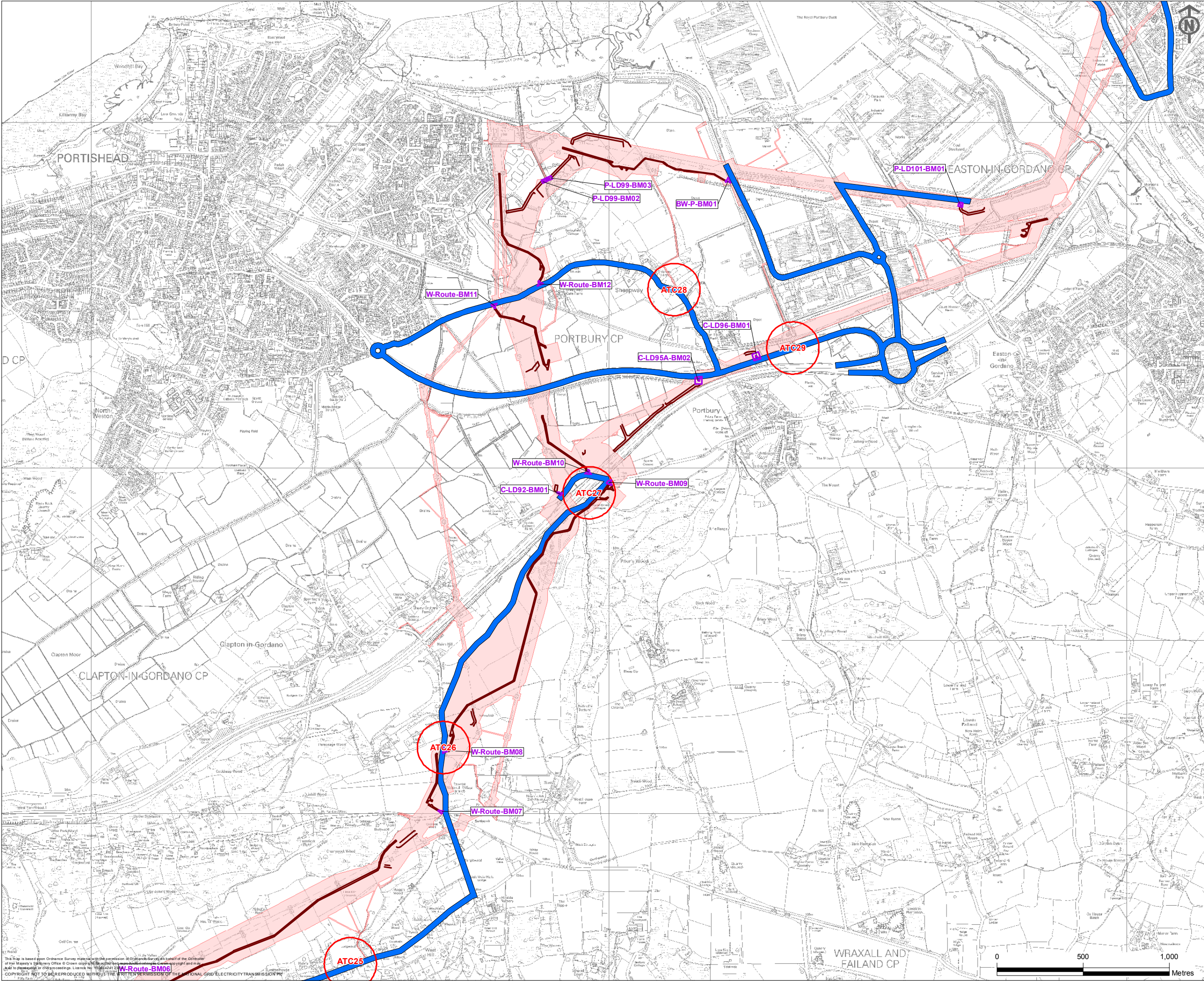
This map includes data from the following sources:

- National Grid
- Ordnance Survey data

© Crown copyright and database right 2014.

A	08/05/2014	DCO SUBMISSION	JS	CB	BC				
ISSUE	DATE	COMMENTS	DRAW	CHK'D	APP'D				
<u>Title</u>									
NATIONAL GRID (HINKLEY POINT C CONNECTION PROJECT) ENVIRONMENTAL STATEMENT VOLUME 5.22.3									
CONSTRUCTION ROUTES AND ATC COUNT LOCATIONS INSET 8									
<div><div></div><div>nationalgrid</div><div>National grid plc, Warwick Technology Park, Gallows Hill, Warwick, CV34 6DA</div></div>									
NG INVESTMENT No.		APPLICATION No.				GIS			
20897		EN020001				A3			
FIGURE No.		DRAWING No.				SCALE			
22.2.8		G1979.2398.8B				1:20,000			
SHEET 8 of 12						ISSUE		A	

This map is based on Ordnance Survey maps and is reproduced with the permission of the Controller of Her Majesty's Stationery Office. It is not to be reproduced without the written permission of the National Grid Electricity Transmission plc.



- Key**
- Proposed Development**
- Order Limits
- Construction Components**
- Bellmouth Easement
 - Major Construction Traffic Routes
 - Haul Road
 - ATC Data Collection Points

Notes

This map includes data from the following sources:

- National Grid
- Ordnance Survey data

© Crown copyright and database right 2014.

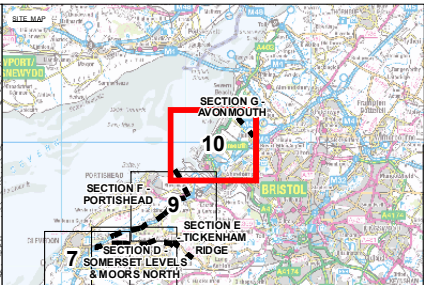
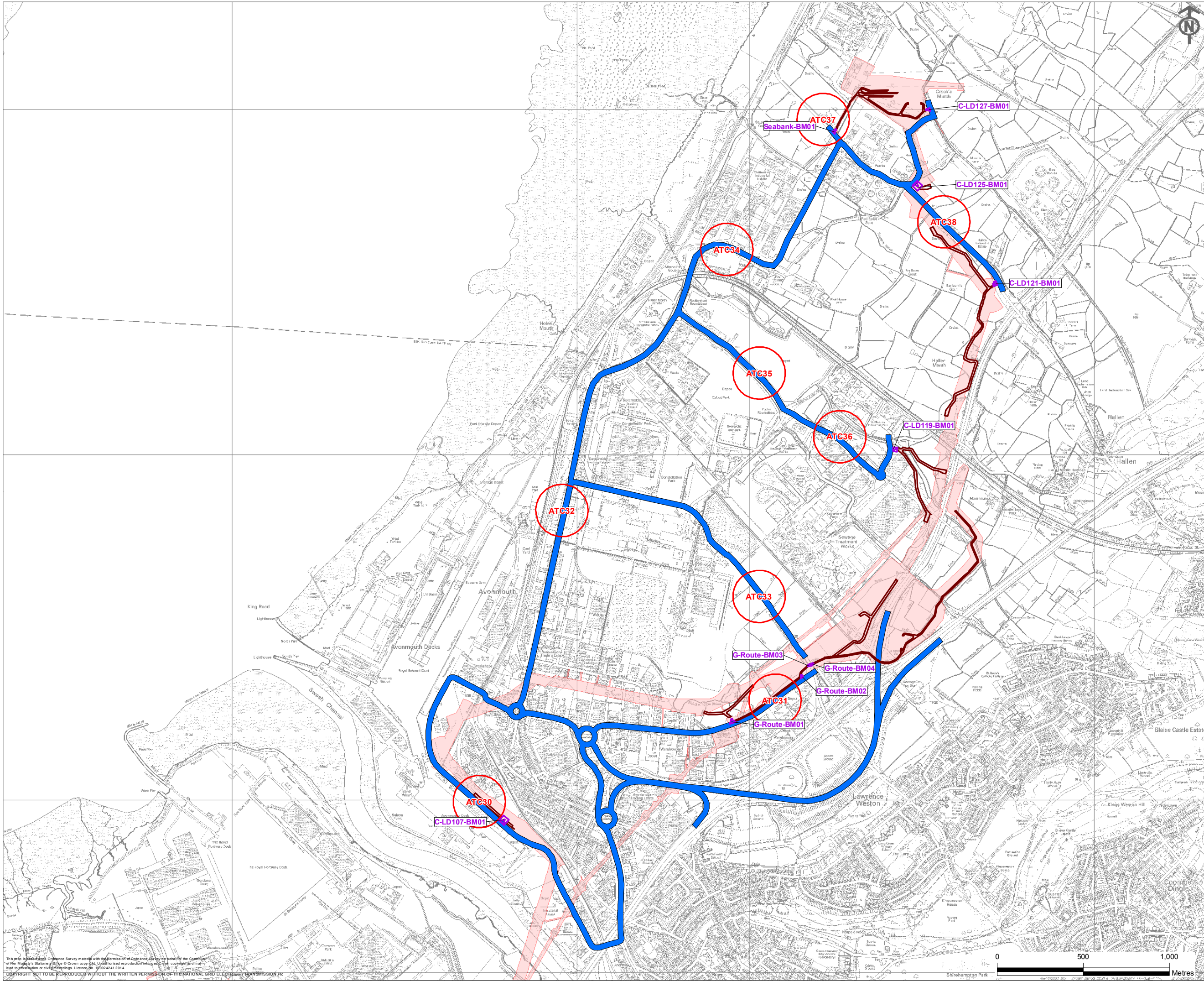
A	08/05/2014	DCO SUBMISSION		JS	CB	BC
ISSUE	DATE	COMMENTS		DRAW	CHK'D	APP'D

Title

NATIONAL GRID (HINKLEY POINT C CONNECTION PROJECT)
ENVIRONMENTAL STATEMENT
VOLUME 5.22.3

CONSTRUCTION ROUTES
AND ATC COUNT LOCATIONS
INSET 9

nationalgrid		National Grid plc, Warwick Technology Park, Gallows Hill, Warwick, CV34 6DA	
NG INVESTMENT No.	APPLICATION No.	GIS	
20897	EN020001	A3	
FIGURE No.	DRAWING No.	SCALE	
22.2.9	G1979.2398.9B	1:20,000	
SHEET 9 of 12		ISSUE	
		A	



Key

Proposed Development

- Order Limits

Construction Components

- Bellmouth Easement
- Major Construction Traffic Routes
- Haul Road
- ATC Data Collection Points

Notes

This map includes data from the following sources:

- National Grid
- Ordnance Survey data

© Crown copyright and database right 2014.

ISSUE	DATE	COMMENTS	DRAW	CHK'D	APP'D
A	08/05/2014	DCO SUBMISSION	JS	CB	BC

Title

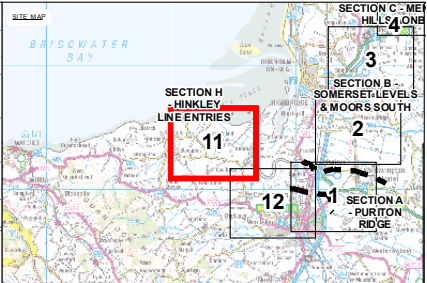
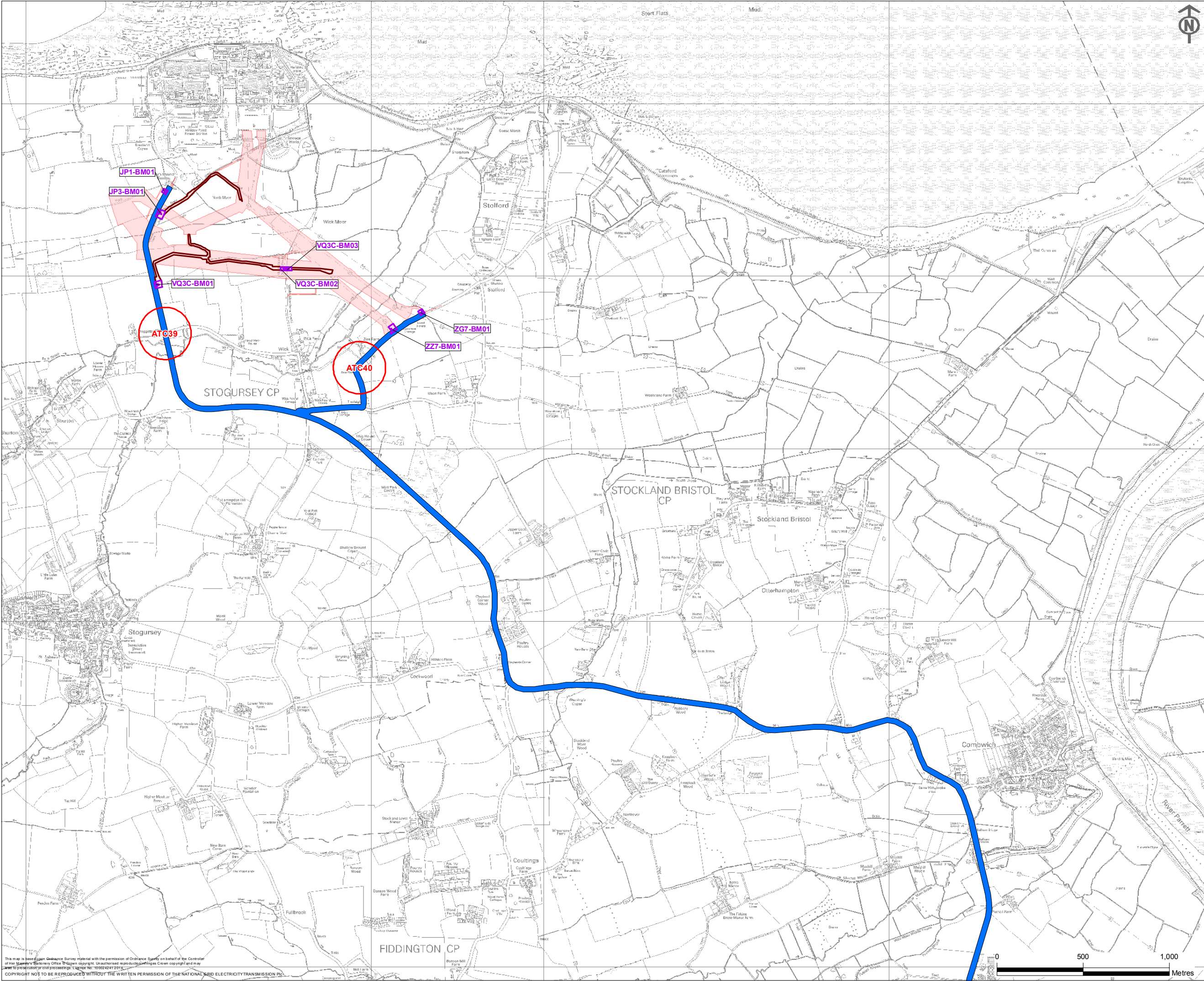
NATIONAL GRID (HINKLEY POINT C CONNECTION PROJECT)
ENVIRONMENTAL STATEMENT
VOLUME 5.22.3

CONSTRUCTION ROUTES
AND ATC COUNT LOCATIONS
INSET 10

nationalgrid

National Grid plc, Warwick Technology Park, Gallows Hill, Warwick, CV34 6DA

NG INVESTMENT No.	APPLICATION No.	GIS
20897	EN020001	
FIGURE No.	DRAWING No.	SCALE
22.2.10	G1979.2398.10B	1:20,000
SHEET 10 of 12		ISSUE
		A



- Key**
- Proposed Development**
- Order Limits
- Construction Components**
- Bellmouth Easement
 - Major Construction Traffic Routes
 - Haul Road
 - ATC Data Collection Points

Notes

This map includes data from the following sources:

- National Grid
- Ordnance Survey data

© Crown copyright and database right 2014.

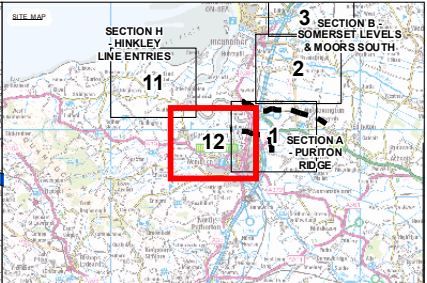
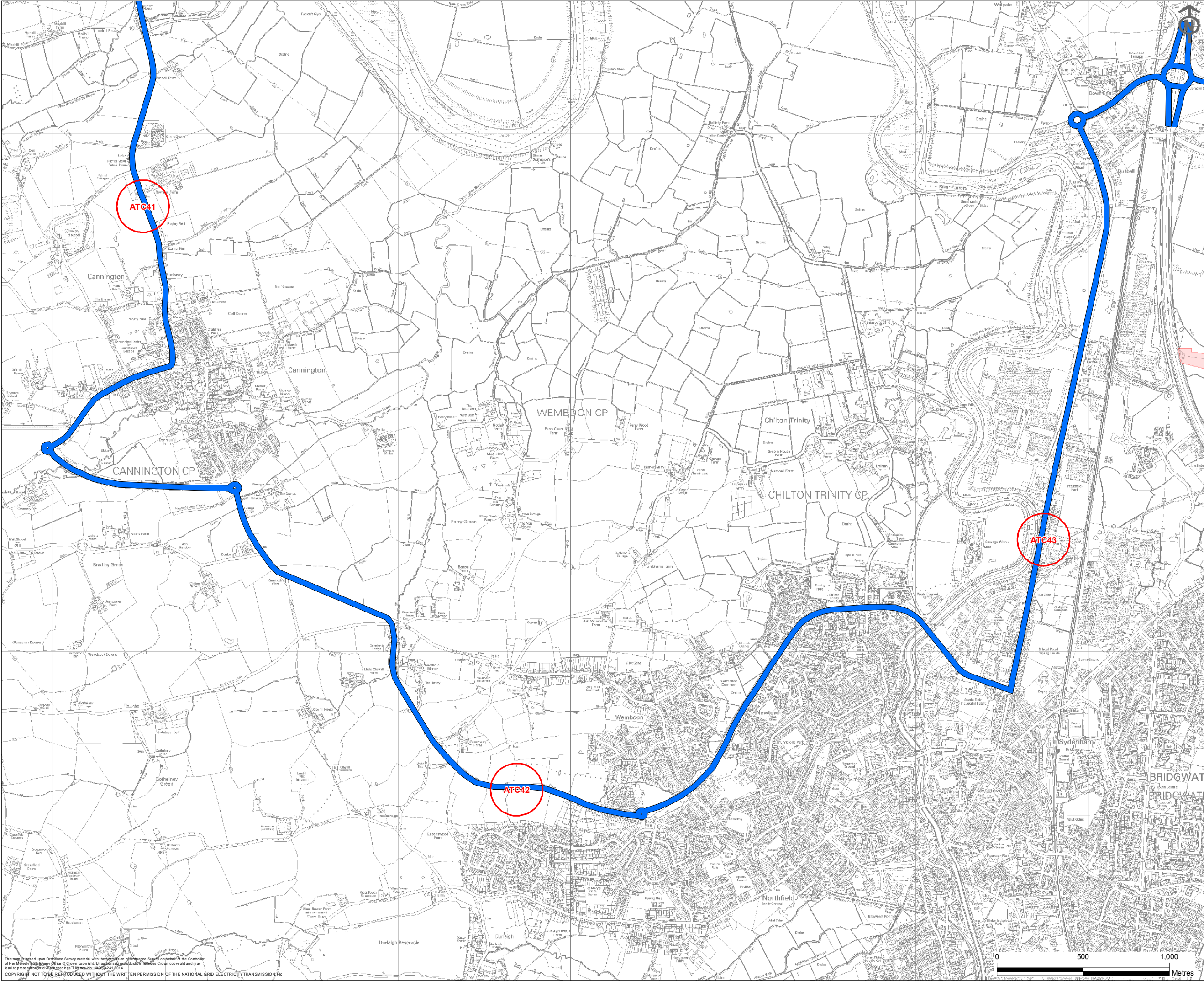
A	08/05/2014	DCO SUBMISSION	JS	CB	BC
ISSUE	DATE	COMMENTS	DRAW	CHK'D	APP'D

Title

NATIONAL GRID (HINKLEY POINT C CONNECTION PROJECT)
ENVIRONMENTAL STATEMENT
VOLUME 5.22.3

CONSTRUCTION ROUTES
AND ATC COUNT LOCATIONS
INSET 11

nationalgrid		
National Grid plc, Warwick Technology Park, Gallows Hill, Warwick, CV34 6DA		
NG INVESTMENT No.	APPLICATION No.	GIS
20897	EN020001	A3
FIGURE No.	DRAWING No.	SCALE
22.2.11	G1979.2398.11B	1:20,000
SHEET 11 of 12		ISSUE
		A



Key

Proposed Development

- Order Limits
- Major Construction Traffic Routes
- ATC Data Collection Points

Notes

This map includes data from the following sources:

- National Grid
- Ordnance Survey data

© Crown copyright and database right 2014.

A	08/05/2014	DCO SUBMISSION	JS	CB	BC
ISSUE	DATE	COMMENTS	DRAW	CHK'D	APP'D

Title

NATIONAL GRID (HINKLEY POINT C CONNECTION PROJECT)
ENVIRONMENTAL STATEMENT
VOLUME 5.22.3

CONSTRUCTION ROUTES
AND ATC COUNT LOCATIONS
INSET 12

nationalgrid

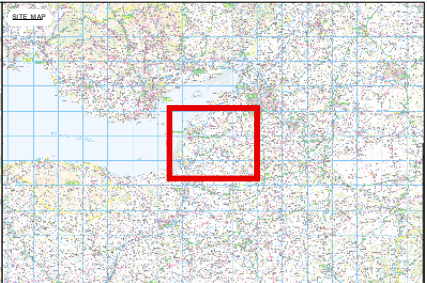
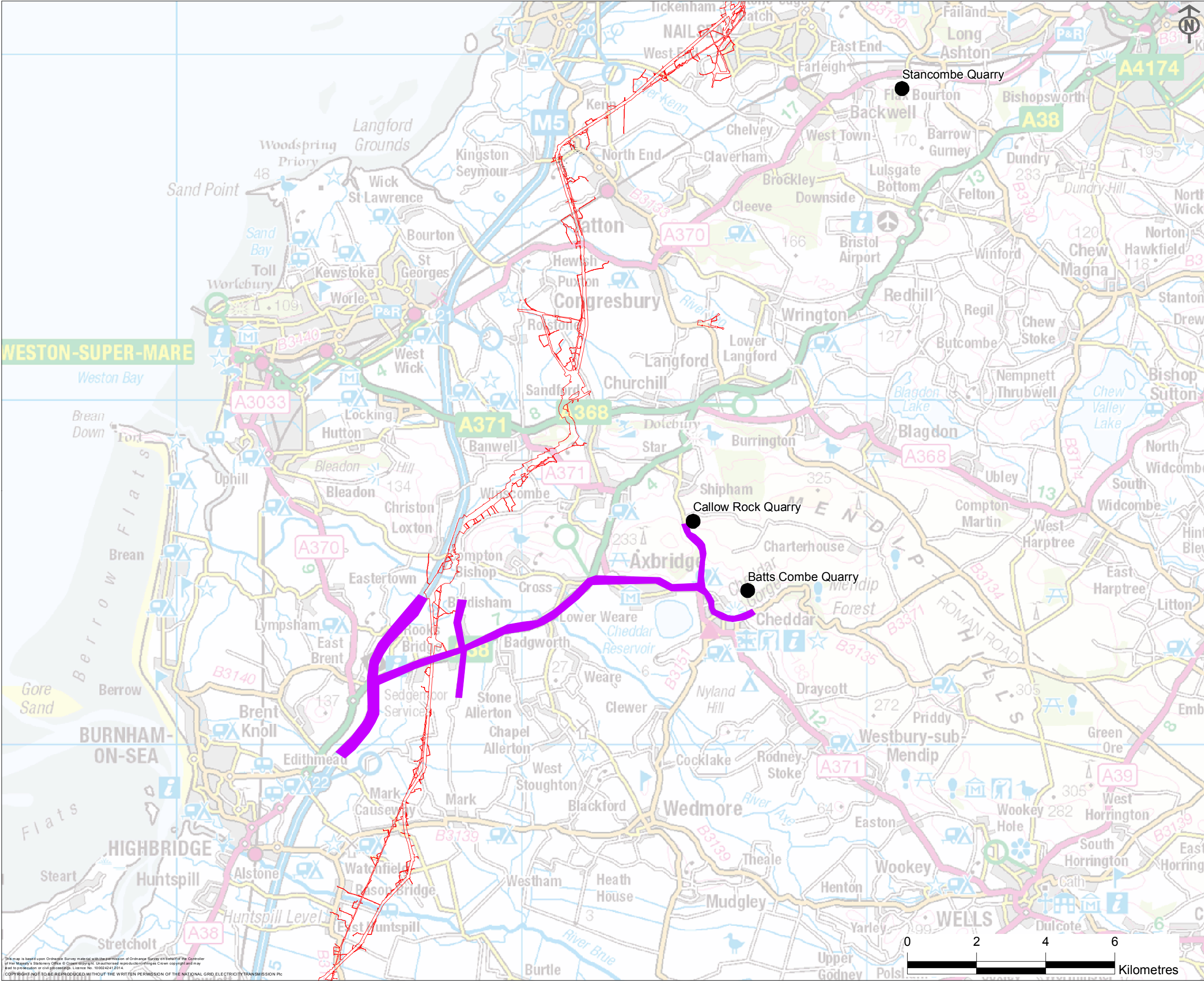
National Grid plc, Warwick Technology Park, Gallows Hill, Warwick, CV34 6DA

NG INVESTMENT No.	APPLICATION No.	GIS A3
20897	EN020001	
FIGURE No.	DRAWING No.	SCALE
22.2.12	G1979.2398.12B	1:20,000
SHEET 12 of 12		ISSUE
		A

This map is based upon Ordnance Survey material with the permission of Ordnance Survey on behalf of the Controller of Her Majesty's Stationery Office. © Crown copyright. Unauthorised reproduction of this map is prohibited and may lead to prosecution or civil proceedings. Licence No. 10004241/2014.

COPYRIGHT NOT TO BE REPRODUCED WITHOUT THE WRITTEN PERMISSION OF THE NATIONAL GRID ELECTRICITY TRANSMISSION PLC

Figure 22.3 – Quarry Locations



Key

Proposed Development

- Order Limits

Quarry Locations & Transport Routes


- Quarry Locations & Transport Routes
- Route: From the Quarry to the A38 - M5

Notes

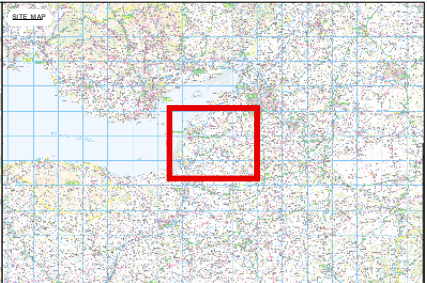
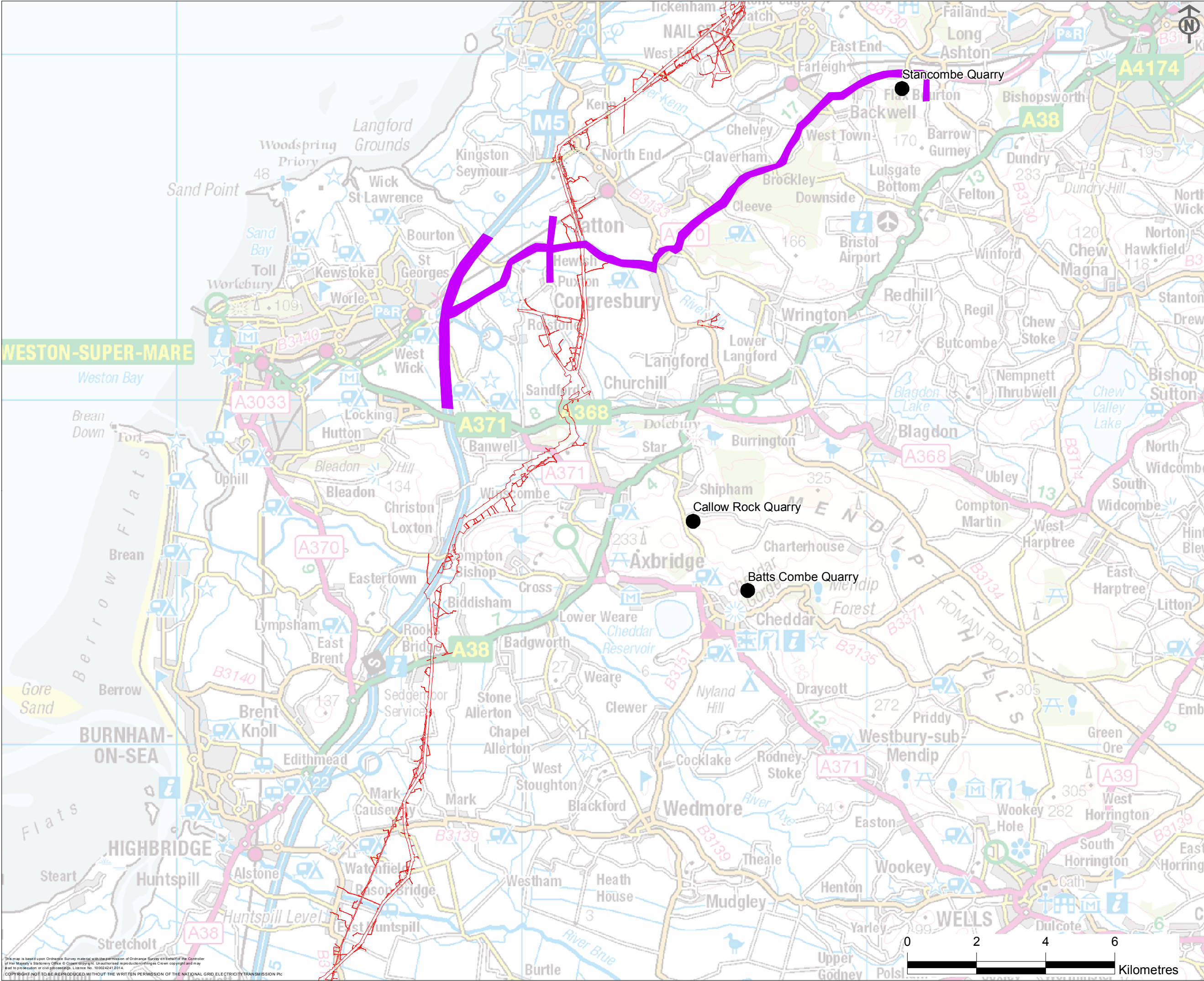
This map includes data from the following sources:

- National Grid
- Ordnance Survey data

© Crown copyright and database right 2014.

A	08/05/2014	DCO SUBMISSION	JS	CB	BC				
ISSUE	DATE	COMMENTS	DRAW	CHK'D	APP'D				
<u>Title</u>									
NATIONAL GRID (HINKLEY POINT C CONNECTION PROJECT) ENVIRONMENTAL STATEMENT VOLUME 5.22.3									
QUARRY LOCATIONS									
<div> <small>National Grid plc, Warwick Technology Park, Gallows Hill, Warwick, CV34 6DA</small></div>									
NG INVESTMENT No.		APPLICATION No.		<div><div>GIS</div><div>A3</div></div>					
20897		EN020001							
FIGURE No.		DRAWING No.		SCALE					
22.3.1		G1979.2400.1A		1:100,000					
SHEET 1 of 3									
<div>ISSUE</div> <div>A</div>									

This map is based upon Ordnance Survey material with the permission of Ordnance Survey on behalf of the Controller of Her Majesty's Stationery Office. © Crown copyright. Unauthorised reproduction infringes Crown copyright and may lead to prosecution or civil proceedings. Licence No. 100024241/2014.
COPYRIGHT NOT TO BE REPRODUCED WITHOUT THE WRITTEN PERMISSION OF THE NATIONAL GRID, ELECTRICITY TRANSMISSION PLC




- Key**
- Proposed Development**
- Order Limits
- Quarry Locations & Transport Routes**
- Quarry Locations & Transport Routes
 - Route: From the Quarry to the A370 (Westbound) - M5

Notes

This map includes data from the following sources:

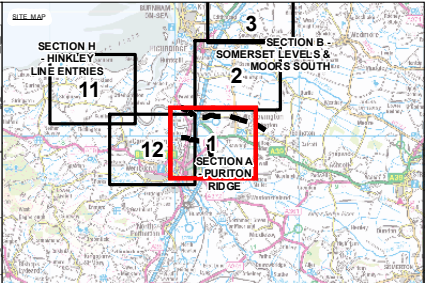
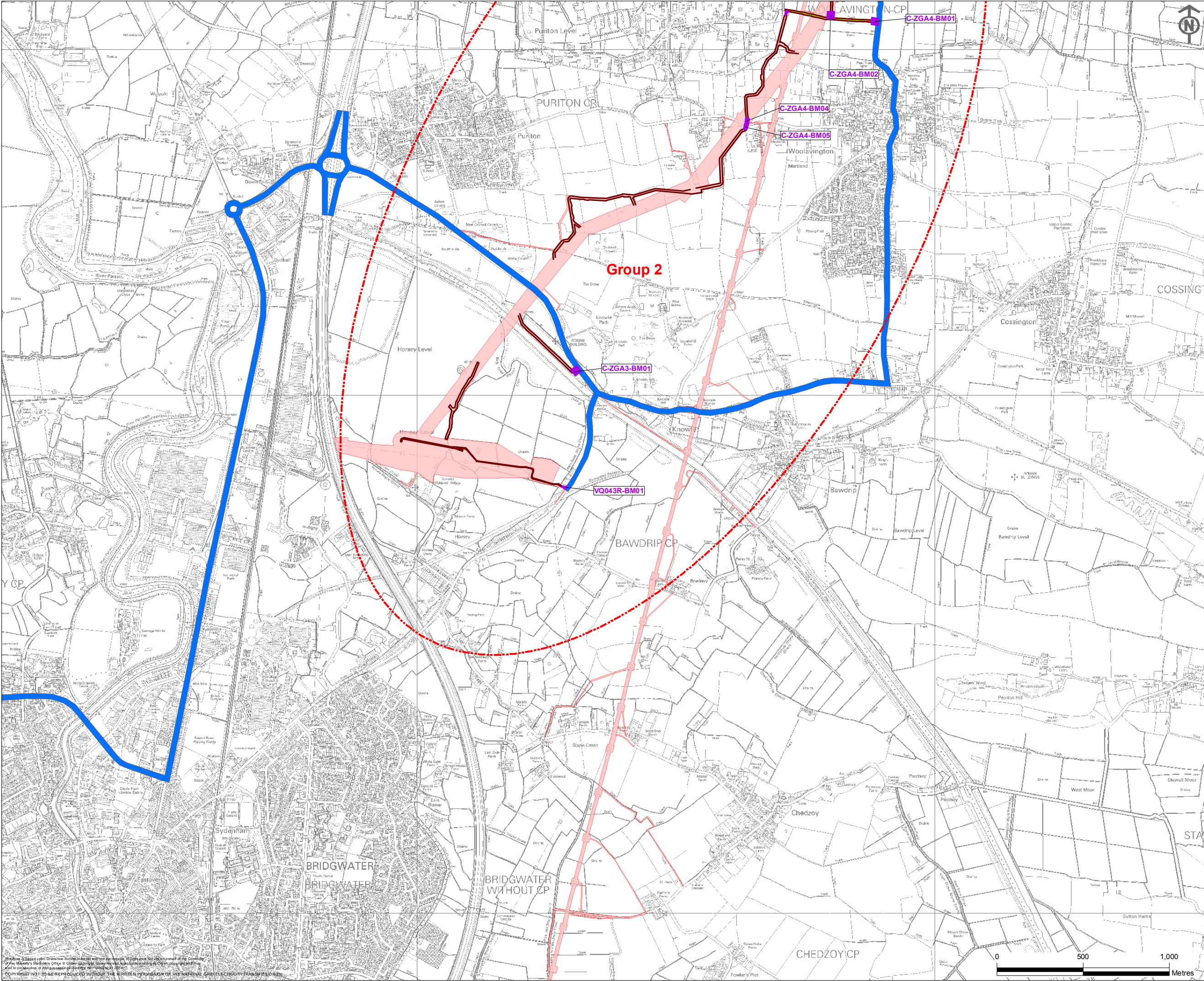
- National Grid
- Ordnance Survey data

© Crown copyright and database right 2014.

A	08/05/2014	DCO SUBMISSION	JS	CB	BC				
ISSUE	DATE	COMMENTS	DRAW	CHK'D	APP'D				
<u>Title</u>									
NATIONAL GRID (HINKLEY POINT C CONNECTION PROJECT) ENVIRONMENTAL STATEMENT VOLUME 5.22.3									
QUARRY LOCATIONS									
<div> <small>National Grid plc, Warwick Technology Park, Gallows Hill, Warwick, CV34 6DA</small></div>									
NG INVESTMENT No.		APPLICATION No.		GIS A3					
20897		EN020001							
FIGURE No.		DRAWING No.		SCALE					
22.3.2		G1979.2400.2A		1:100,000					
SHEET 2 of 3									
ISSUE A									

This map is based upon Ordnance Survey material with the permission of Ordnance Survey on behalf of the Controller of Her Majesty's Stationery Office. © Crown copyright. Unauthorised reproduction infringes Crown copyright and may lead to prosecution or civil proceedings. Licence No. 10002421/2014.
COPYRIGHT NOT TO BE REPRODUCED WITHOUT THE WRITTEN PERMISSION OF THE NATIONAL GRID, ELECTRICITY TRANSMISSION PLC

Figure 22.4 – Bellmouth Group Plans



- Key**
- Proposed Development**
 - Order Limits
 - Construction Components**
 - Bellmouth Easement
 - Major Construction Traffic Routes
 - Haul Road
 - Existing Track
 - Bellmouth Grouping

Notes

This map includes data from the following sources:
- National Grid
- Ordnance Survey data
© Crown copyright and database right 2014.

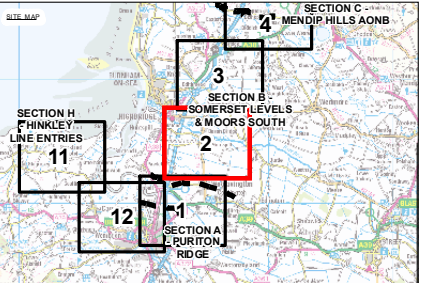
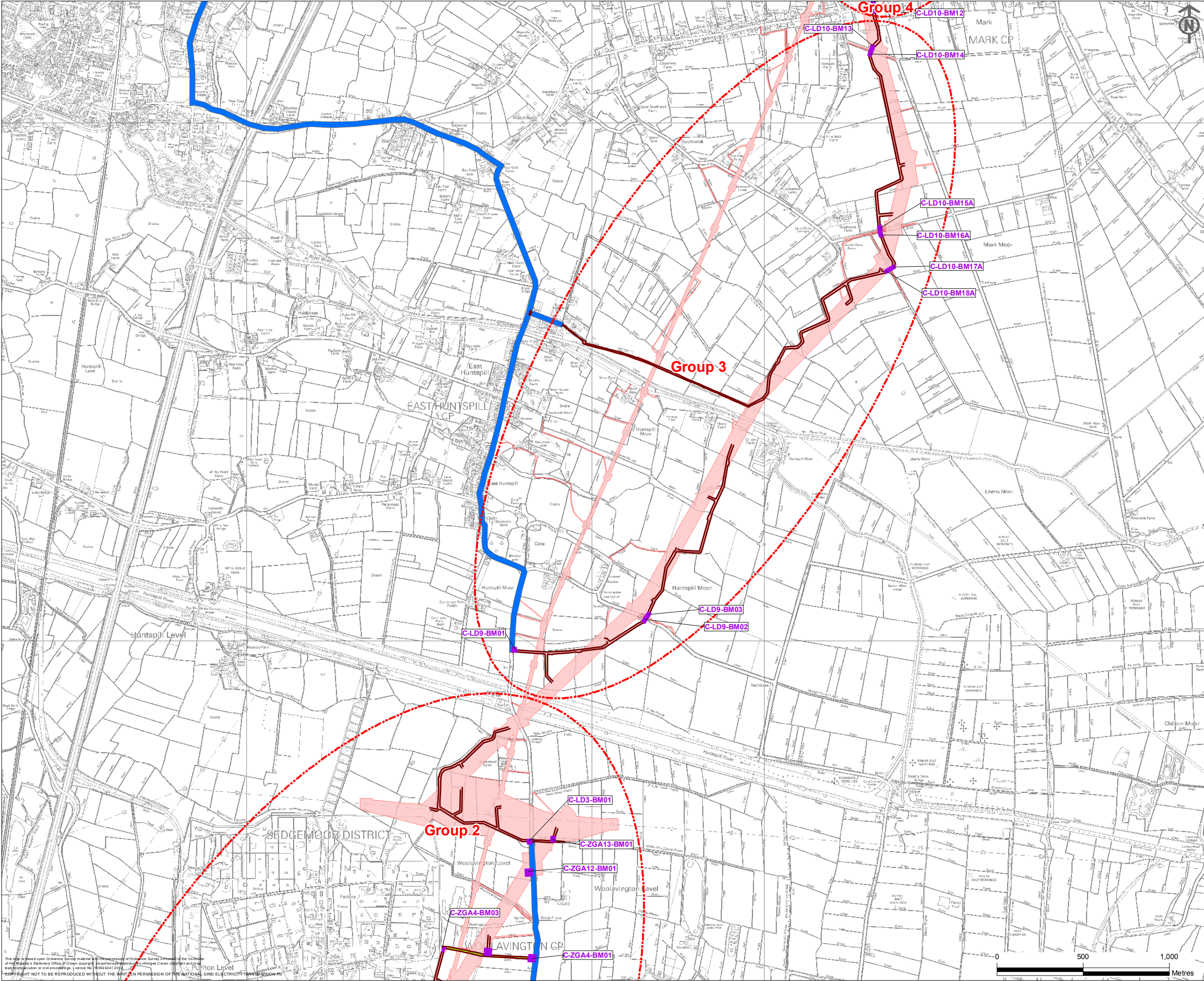
A	08/05/2014	DCO SUBMISSION	JS	CB	BC
ISSUE	DATE	COMMENTS	DRAW	CHK'D	APP'D

Title

NATIONAL GRID (HINKLEY POINT C CONNECTION PROJECT)
ENVIRONMENTAL STATEMENT
VOLUME 5.22.3

BELLMOUTH GROUPING PLANS
INSET 1

nationalgrid <small>National Grid plc, Warwick Technology Park, Galloway Hill, Warwick, CV34 6DA</small>			GIS
NG INVESTMENT No.	APPLICATION No.		A3
20897	EN020001		
FIGURE No.	DRAWING No.	SCALE	
22.4.1	G1979.2399.1B	1:20,000	
SHEET 1 of 12			ISSUE
			A



- Key**
- Proposed Development
 - Order Limits
 - Construction Components
 - Bellmouth Easement
 - Major Construction Traffic Routes
 - Haul Road
 - Existing Track
 - Bellmouth Grouping

Notes


This map includes data from the following sources:
- National Grid
- Ordnance Survey data
© Crown copyright and database right 2014.

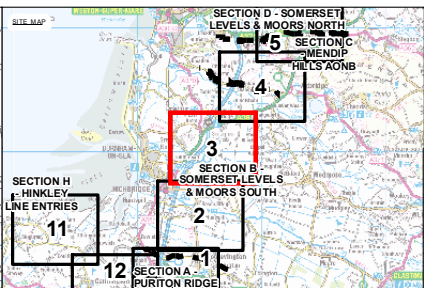
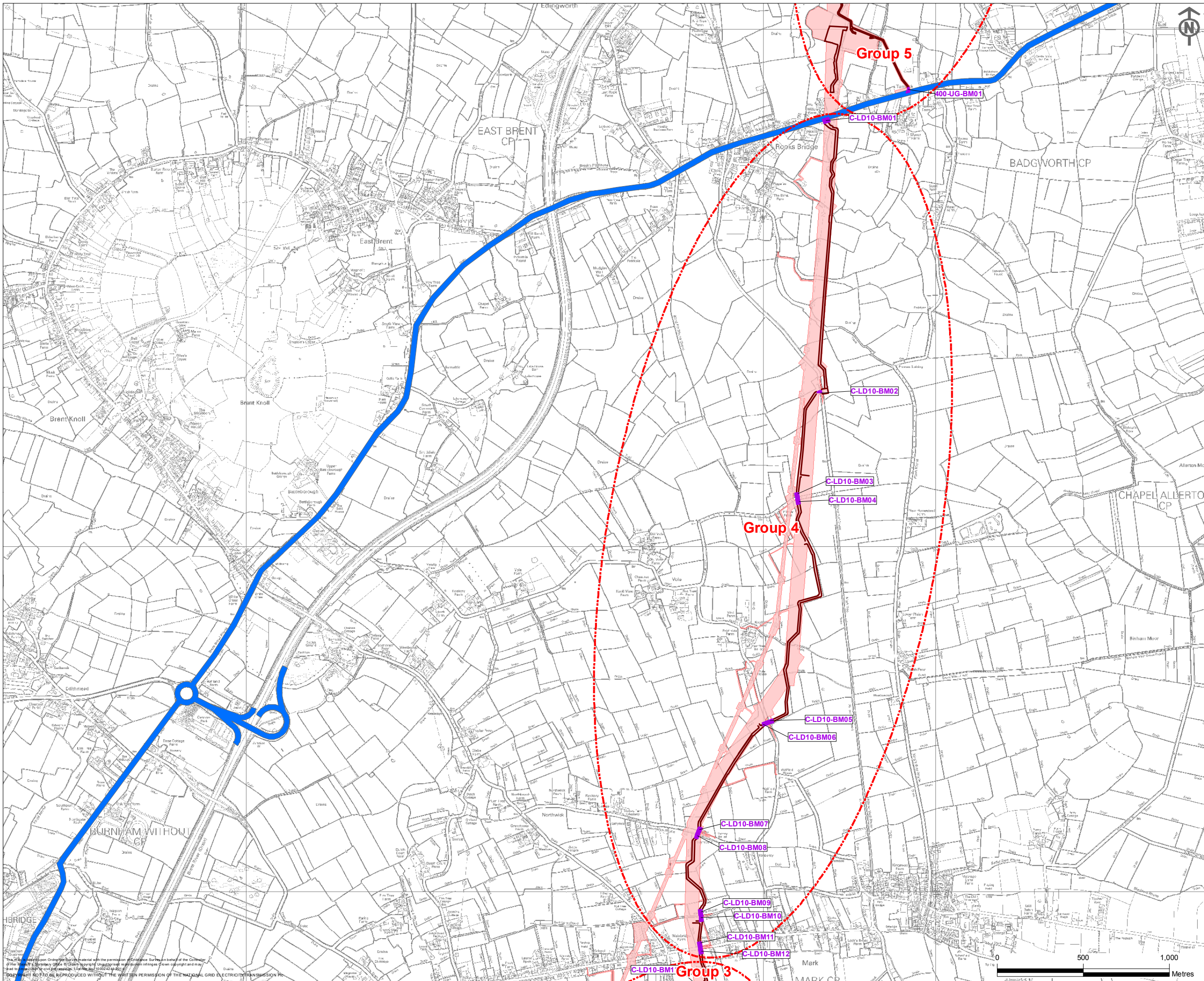
ISSUE	DATE	COMMENTS	DRAW	CHK'D	APP'D
A	08/05/2014	DCO SUBMISSION	JS	CB	BC

Title

NATIONAL GRID (HINKLEY POINT C
CONNECTION PROJECT)
ENVIRONMENTAL STATEMENT
VOLUME 5.22.3

BELLMOUTH GROUPING PLANS
INSET 2

				
National Grid plc, Warwick Technology Park, Gallows Hill, Warwick, CV34 6DA				
NG INVESTMENT No.		APPLICATION No.		GIS A3
20897		EN020001		
FIGURE No.		DRAWING No.		SCALE
22.4.2		G1979.2399.2B		1:20,000
SHEET 2 of 12				ISSUE A



Key

Proposed Development

- Order Limits

Construction Components

- Bellmouth Easement
- Major Construction Traffic Routes
- Haul Road
- Existing Track
- Bellmouth Grouping

Notes

This map includes data from the following sources:

- National Grid
- Ordnance Survey data

© Crown copyright and database right 2014.

A	08/05/2014	DCO SUBMISSION	JS	CB	BC
ISSUE	DATE	COMMENTS	DRAW	CHK'D	APP'D

Title

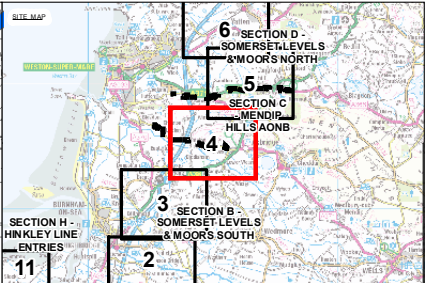
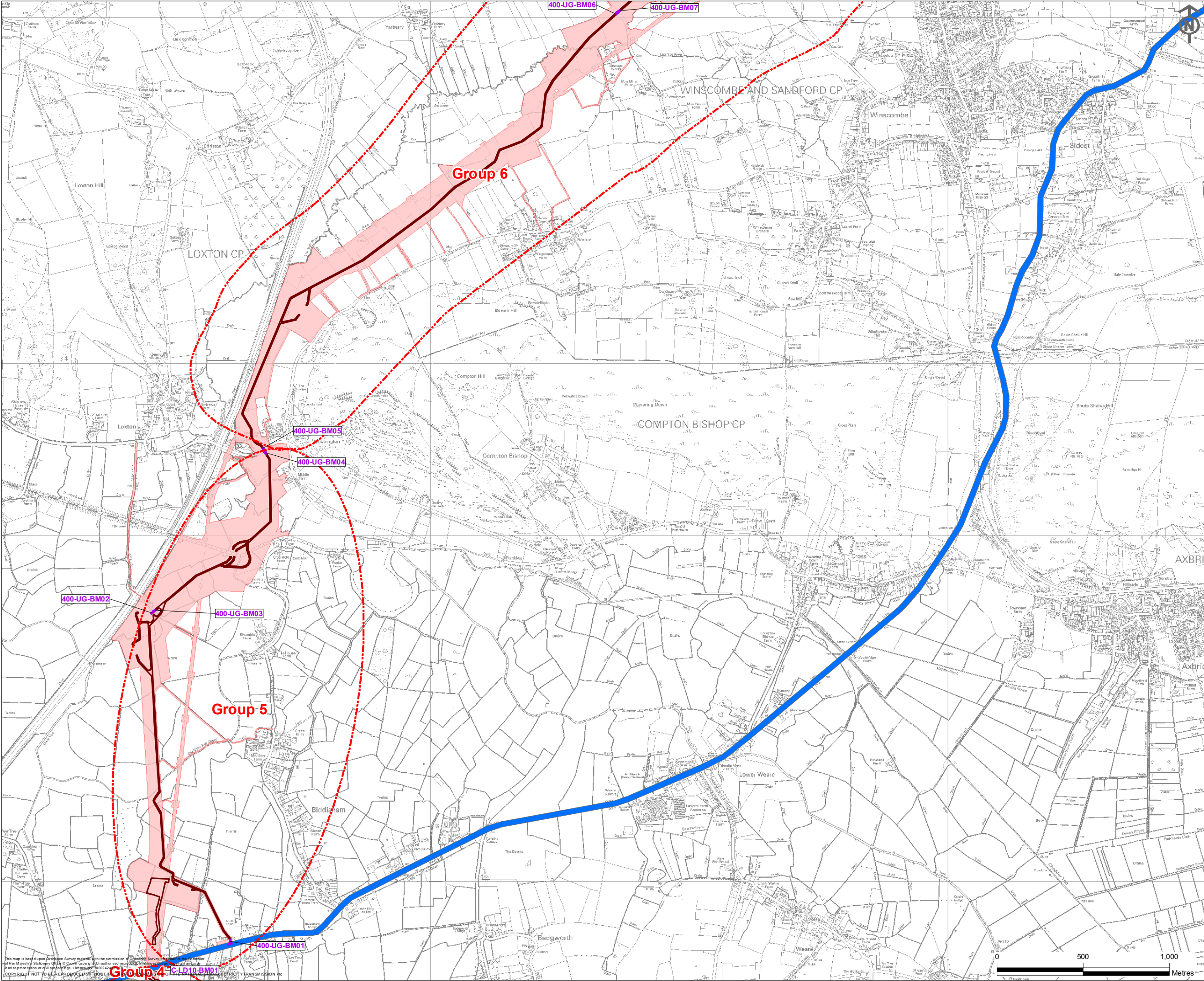
NATIONAL GRID (HINKLEY POINT C CONNECTION PROJECT)
ENVIRONMENTAL STATEMENT
VOLUME 5.22.3

BELLMOUTH GROUPING PLANS
INSET 3

nationalgrid

National Grid plc, Warwick Technology Park, Gallows Hill, Warwick, CV34 6DA

NG INVESTMENT No.	APPLICATION No.	GIS A3
20897	EN020001	
FIGURE No.	DRAWING No.	SCALE
22.4.3	G1979.2399.3B	1:20,000
SHEET 3 of 12		ISSUE
		A



- Key**
- Proposed Development**
 - Order Limits
 - Construction Components**
 - Bellmouth Easement
 - Major Construction Traffic Routes
 - Haul Road
 - Existing Track
 - Bellmouth Grouping

Notes

This map includes data from the following sources:
- National Grid
- Ordnance Survey data
© Crown copyright and database right 2014.

Revision History					
Rev	Date	Description	By	Check	App'd
1	08/05/2014	DCO SUBMISSION	JS	CB	BC
2		COMMENTS	DRAW	CHK'D	APP'D

Title

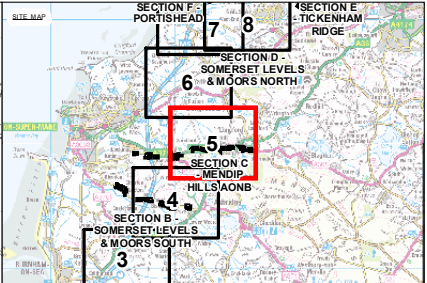
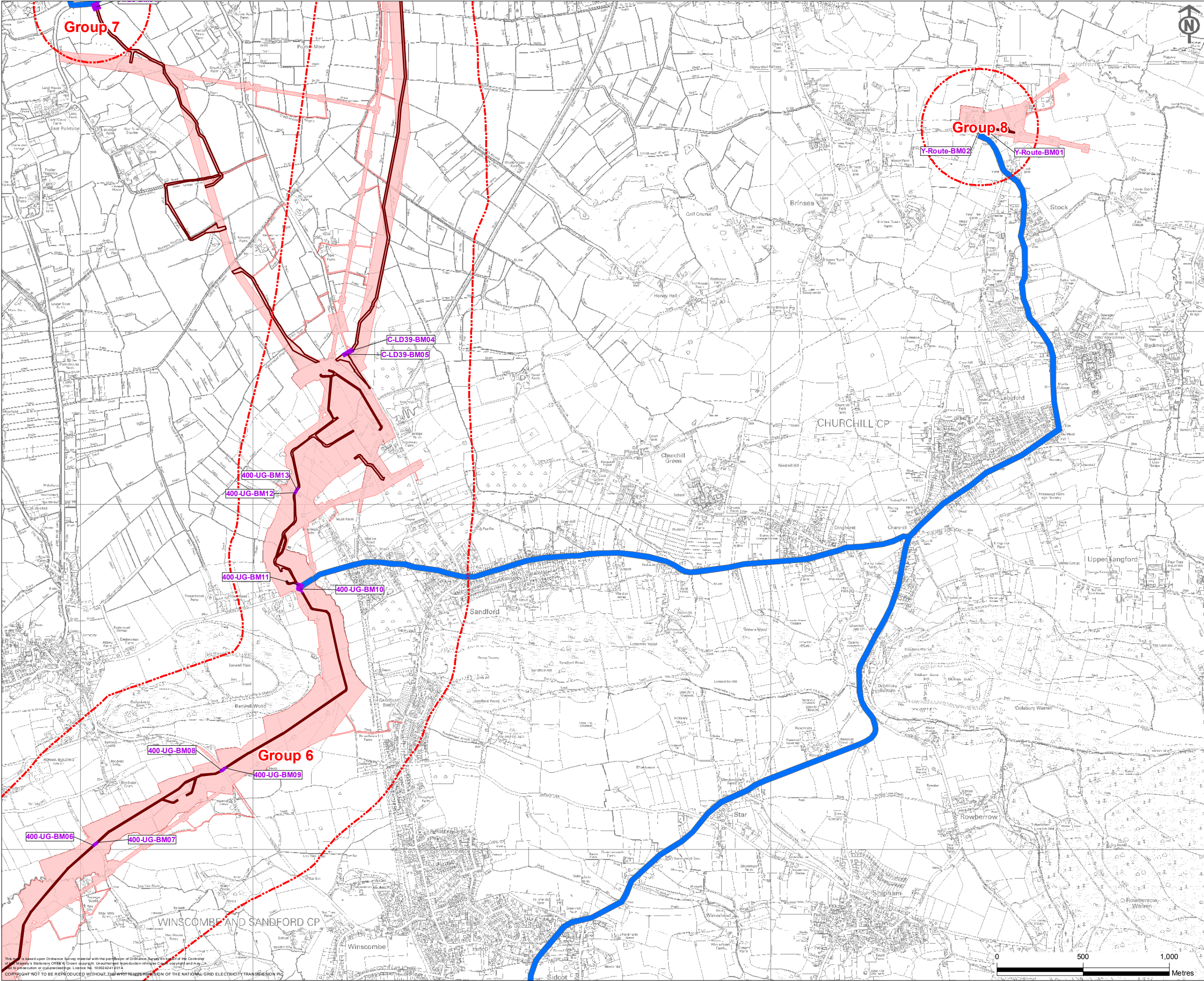
NATIONAL GRID (HINKLEY POINT C
CONNECTION PROJECT)
ENVIRONMENTAL STATEMENT
VOLUME 5.22.3

BELLMOUTH GROUPING PLANS
INSET 4

National Grid plc, Warwick Technology Park, Galloway Hill, Warwick, CV34 6DA

NG INVESTMENT No.	APPLICATION No.	GIS A3
20897	EN020001	
FIGURE No.	DRAWING No.	SCALE 1:20,000
22.4.4	G1979.2399.4B	ISSUE A

SHEET 4 of 12



Key

Proposed Development

- Order Limits

Construction Components

- Bellmouth Easement
- Major Construction Traffic Routes
- Haul Road
- Existing Track
- Bellmouth Grouping

Notes

This map includes data from the following sources:

- National Grid
- Ordnance Survey data

© Crown copyright and database right 2014.

A	08/05/2014	DCO SUBMISSION	JS	CB	BC
ISSUE	DATE	COMMENTS	DRAW	CHK'D	APP'D

Title

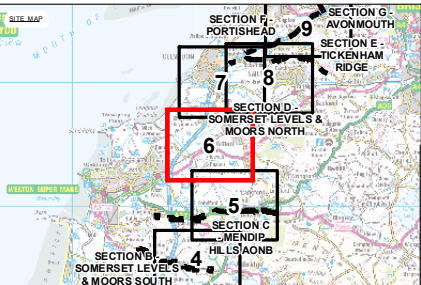
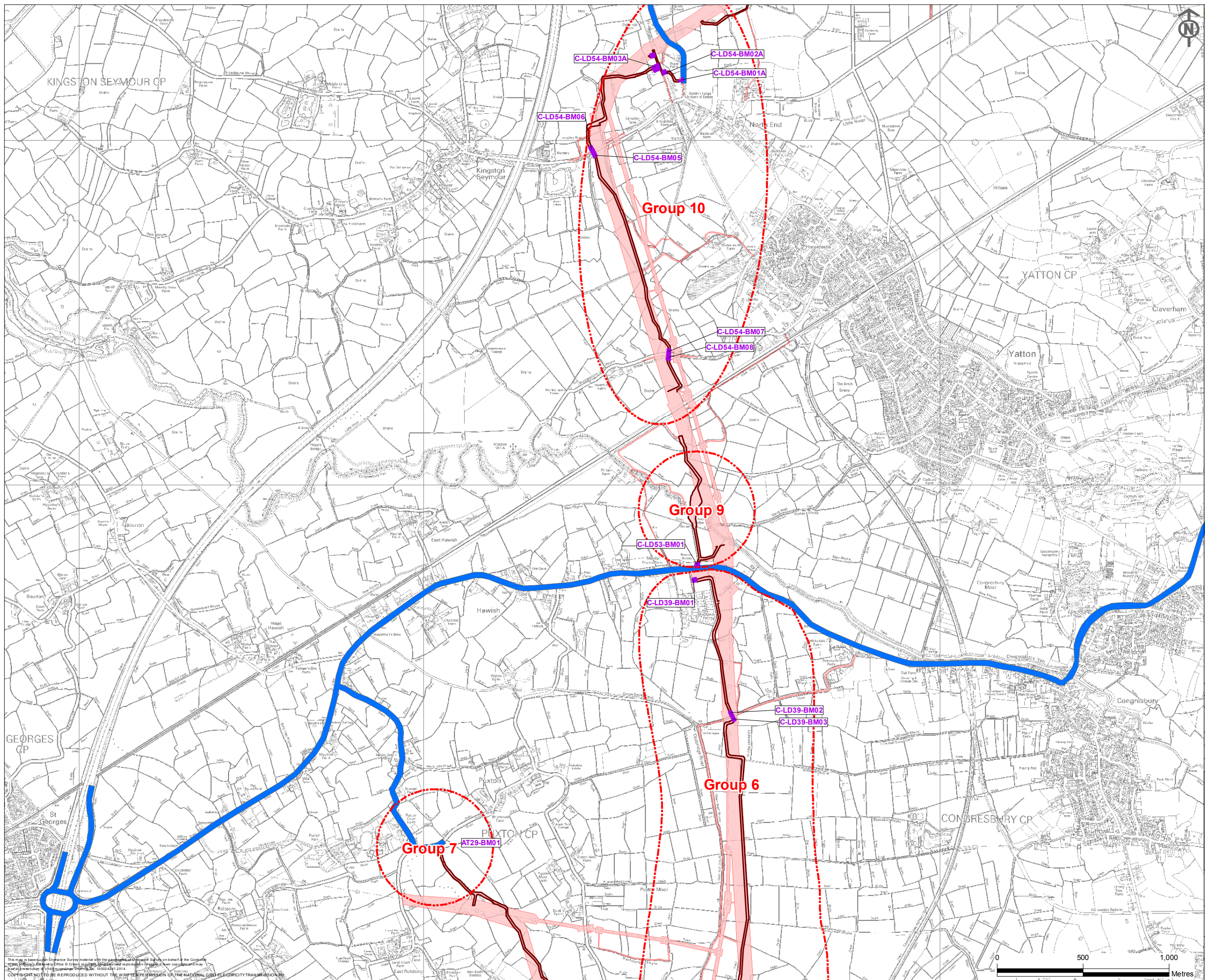
NATIONAL GRID (HINKLEY POINT C CONNECTION PROJECT)
ENVIRONMENTAL STATEMENT
VOLUME 5.22.3

BELLMOUTH GROUPING PLANS
INSET 5

nationalgrid

National Grid plc, Warwick Technology Park, Gallows Hill, Warwick, CV34 6DA

NG INVESTMENT No.	APPLICATION No.	GIS A3
20897	EN020001	
FIGURE No.	DRAWING No.	SCALE
22.4.5	G1979.2399.5B	1:20,000
SHEET 5 of 12		ISSUE
		A



Key

Proposed Development

Order Limits

Construction Components

Bellmouth Easement

Major Construction Traffic Routes

— Haul Road

Existing Track

 Bellmouth Grouping

Notes

This map includes data from the following sources:

- National Grid

- Ordnance Survey data
© Crown copyright and

© Crown copyright and database right 2014.

A	08/05/2014	DCO SUBMISSION	JS	CB	BC
ISSUE	DATE	COMMENTS	DRAW	CHK'D	APP'D

Title

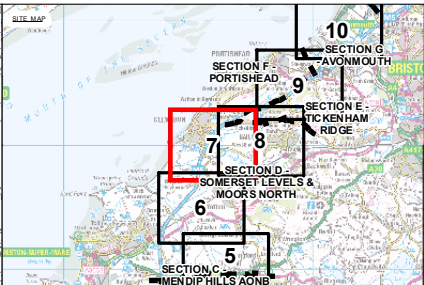
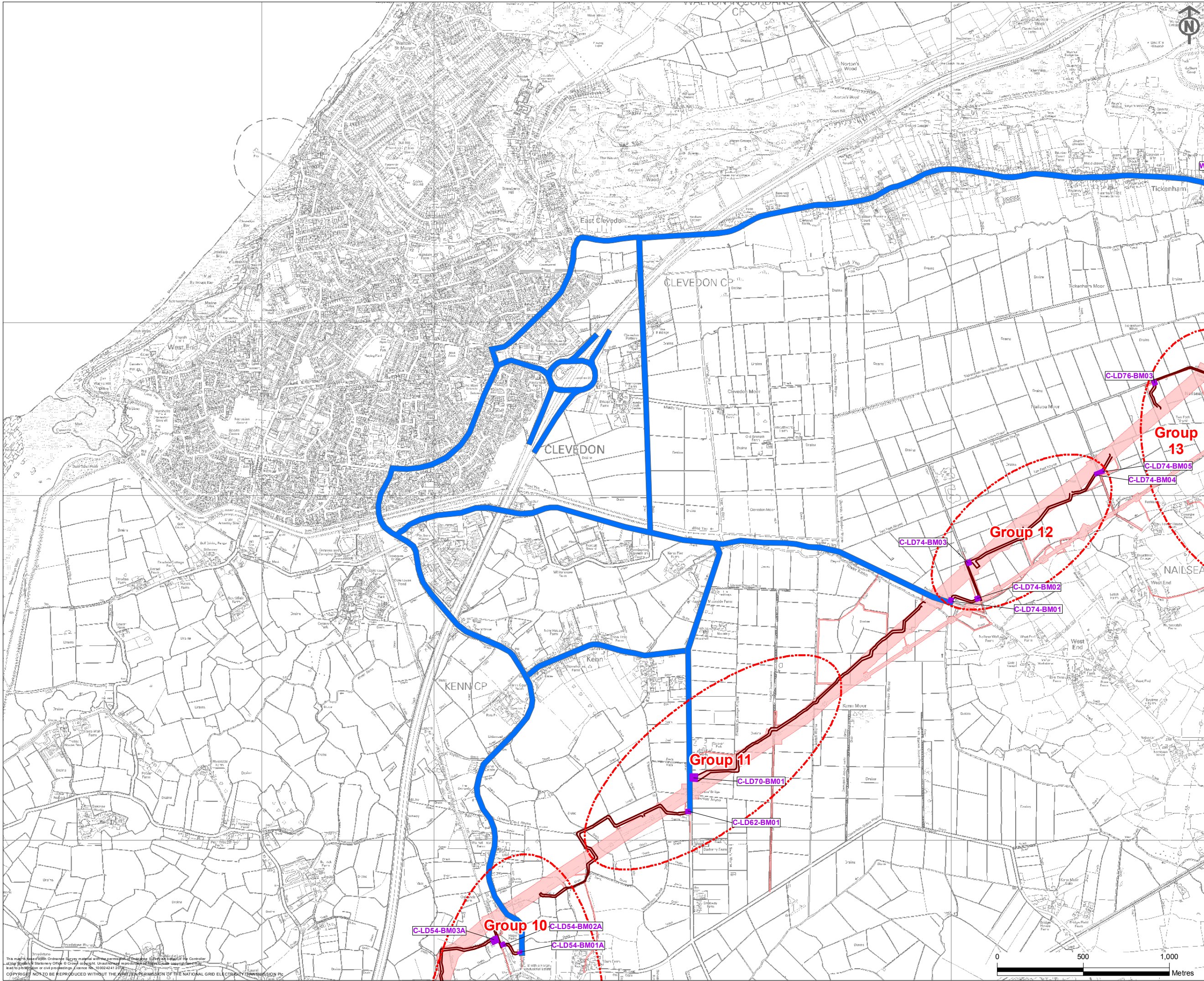
NATIONAL GRID (HINKLEY POINT C
CONNECTION PROJECT)
ENVIRONMENTAL STATEMENT
VOLUME 5.22.3

BELLMOUTH GROUPING PLANS
INSET 6

nationalgrid

National Grid plc, Warwick Technology Park, Gallows Hill, Warwick, CV34 6DA

NG INVESTMENT No. <div>20897</div>	APPLICATION No. <div>EN020001</div>		GIS
			A3
FIGURE No. <div>22.4.6</div>	DRAWING No. <div>G1979.2399.6B</div>		SCALE 1:20,000
SHEET 6 of 12			ISSUE <div>A</div>



- Key**
- Proposed Development
 - Order Limits
 - Construction Components
 - Bellmouth Easement
 - Major Construction Traffic Routes
 - Haul Road
 - Existing Track
 - Bellmouth Grouping

Notes

This map includes data from the following sources:

- National Grid
- Ordnance Survey data

© Crown copyright and database right 2014.

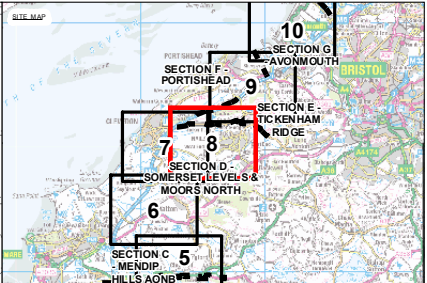
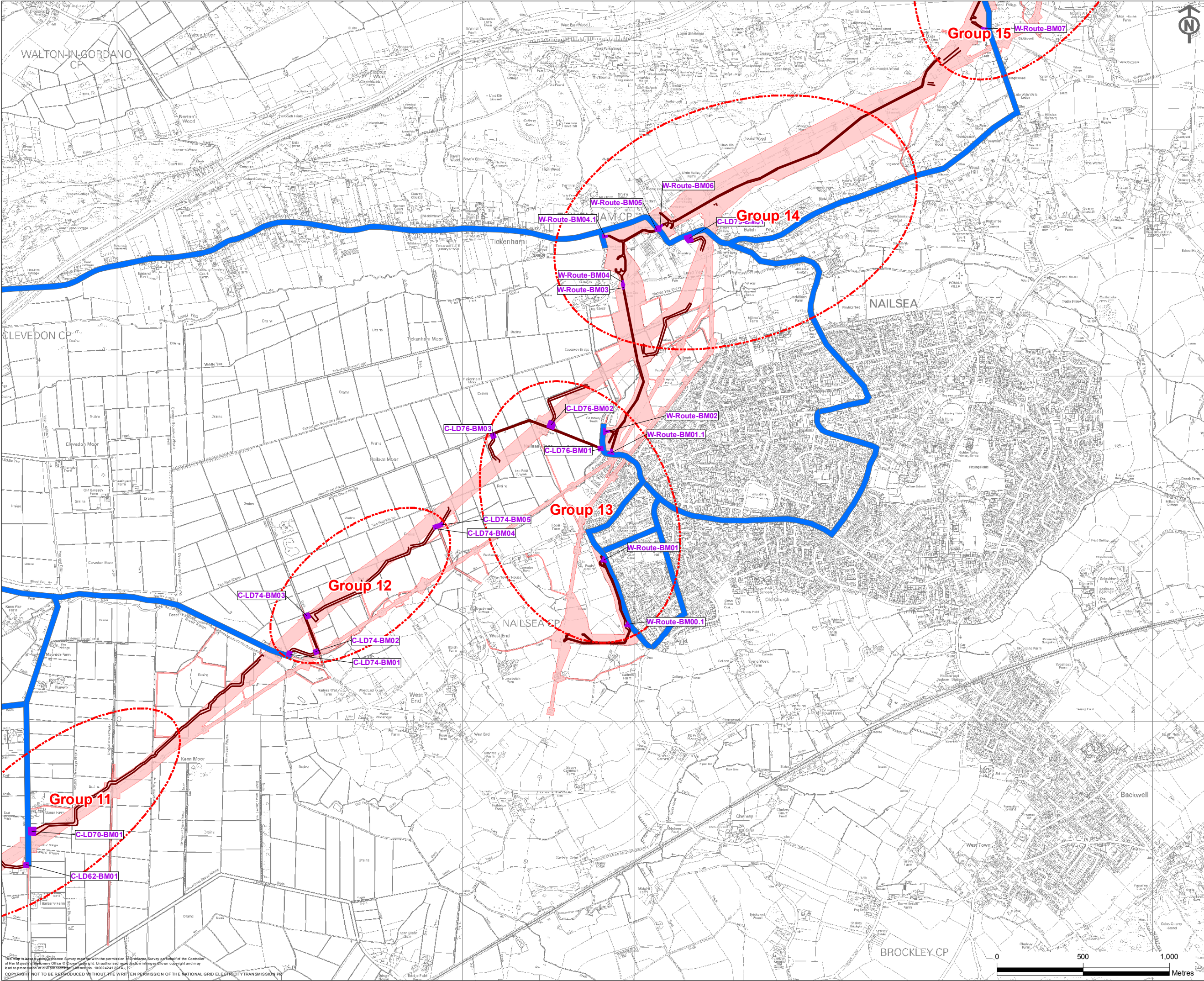
A					
ISSUE	DATE	COMMENTS	DRAW	CHK'D	APP'D
A	08/05/2014	DCO SUBMISSION	JS	CB	BC

Title

NATIONAL GRID (HINKLEY POINT C CONNECTION PROJECT)
ENVIRONMENTAL STATEMENT
VOLUME 5.22.3

BELLMOUTH GROUPING PLANS
INSET 7


nationalgrid		National Grid plc, Warwick Technology Park, Galloway Hill, Warwick, CV34 6DA	
NG INVESTMENT No.	APPLICATION No.	GIS	
20897	EN020001	A3	
FIGURE No.	DRAWING No.	SCALE	
22.4.7	G1979.2399.7B	1:20,000	
SHEET 7 of 12		ISSUE	
		A	

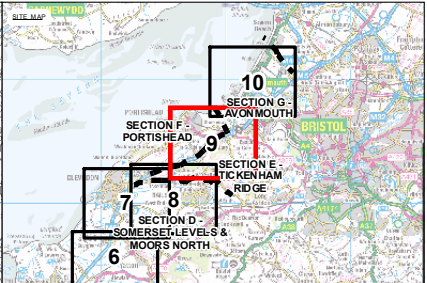
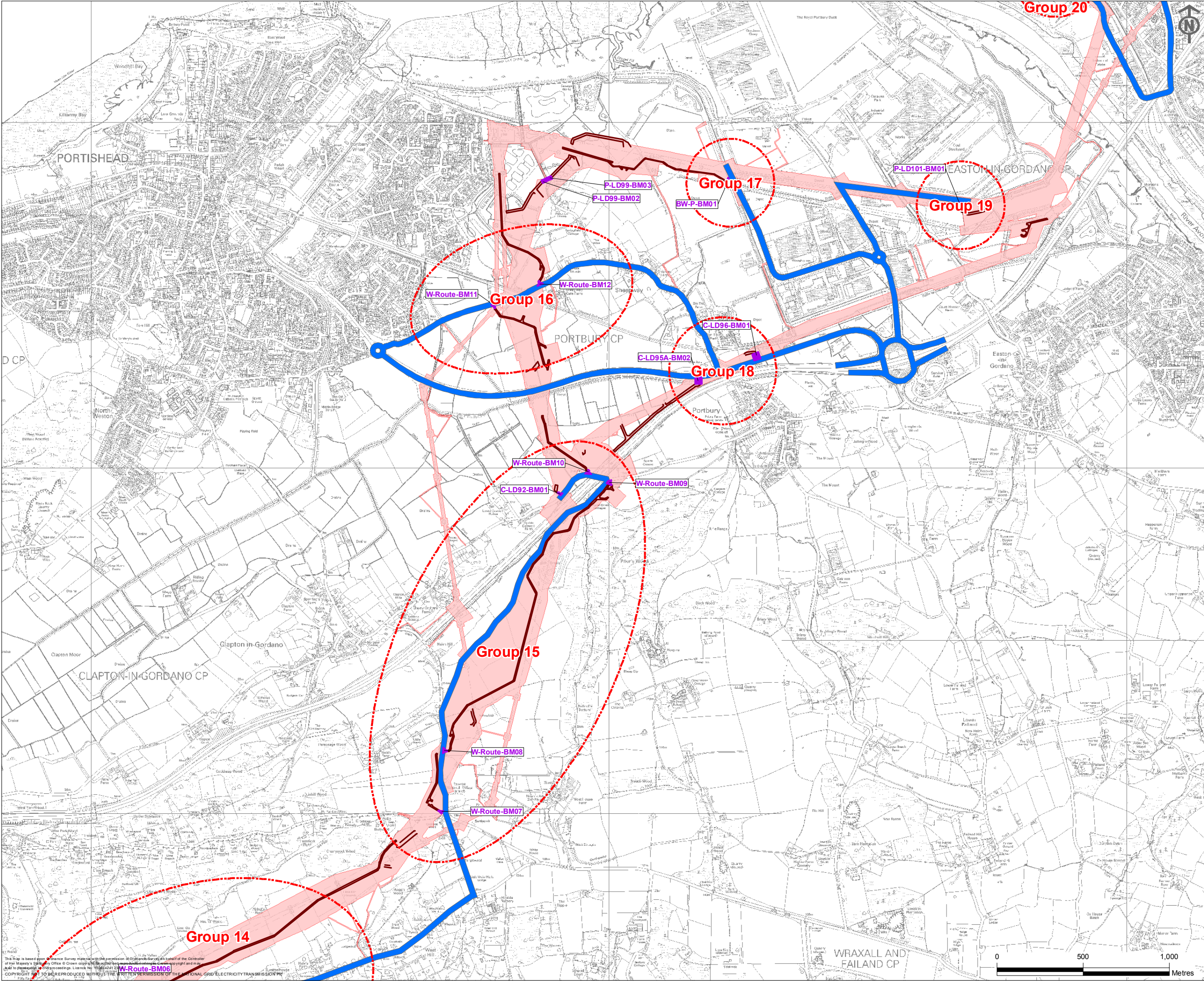


- Key**
- Proposed Development
 - Order Limits
 - Construction Components
 - Bellmouth Easement
 - Major Construction Traffic Routes
 - Haul Road
 - Existing Track
 - Bellmouth Grouping

Notes

This map includes data from the following sources:
- National Grid
- Ordnance Survey data
© Crown copyright and database right 2014.

A	08/05/2014	DCO SUBMISSION	JS	CB	BC				
ISSUE	DATE	COMMENTS	DRAW	CHK'D	APP'D				
<u>Title</u>									
NATIONAL GRID (HINKLEY POINT C CONNECTION PROJECT) ENVIRONMENTAL STATEMENT VOLUME 5.22.3									
BELLMOUTH GROUPING PLANS INSET 8									
<div> National Grid plc, Warwick Technology Park, Gallows Hill, Warwick, CV34 6DA</div>									
NG INVESTMENT No.		APPLICATION No.				GIS			
20897		EN020001				A3			
FIGURE No.		DRAWING No.				SCALE			
22.4.8		G1979.2399.8B				1:20,000			
SHEET 8 of 12						ISSUE		A	



- Key**
- Proposed Development**
 - Order Limits
 - Construction Components**
 - Bellmouth Easement
 - Major Construction Traffic Routes
 - Haul Road
 - Existing Track
 - Bellmouth Grouping

Notes

This map includes data from the following sources:
- National Grid
- Ordnance Survey data
© Crown copyright and database right 2014.

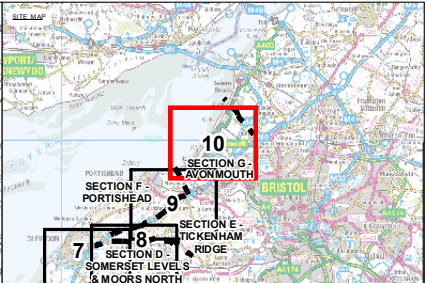
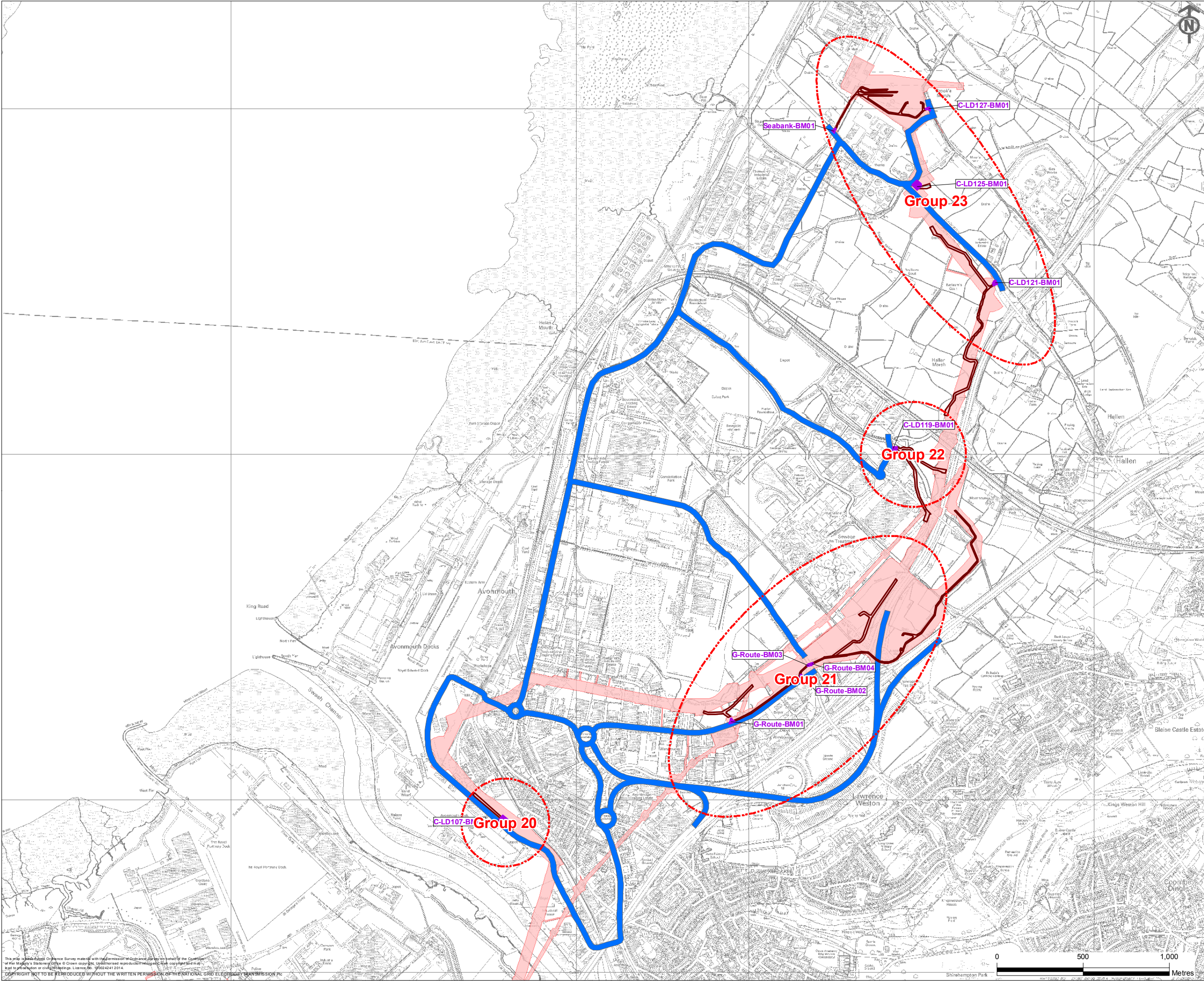
A	08/05/2014	DCO SUBMISSION	JS	CB	BC
ISSUE	DATE	COMMENTS	DRAW	CHK'D	APP'D

Title

NATIONAL GRID (HINKLEY POINT C CONNECTION PROJECT)
ENVIRONMENTAL STATEMENT
VOLUME 5.22.3

BELLMOUTH GROUPING PLANS
INSET 9

nationalgrid		
National Grid plc, Warwick Technology Park, Gallows Hill, Warwick, CV34 6DA		
NG INVESTMENT No.	APPLICATION No.	GIS
20897	EN020001	A3
FIGURE No.	DRAWING No.	SCALE
22.4.9	G1979.2399.9B	1:20,000
SHEET 9 of 12		ISSUE
		A



Key

Proposed Development

- Order Limits

Construction Components

- Bellmouth Easement
- Major Construction Traffic Routes
- Haul Road
- Existing Track
- Bellmouth Grouping

Notes

This map includes data from the following sources:

- National Grid
- Ordnance Survey data

© Crown copyright and database right 2014.

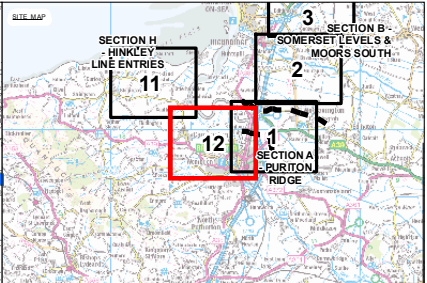
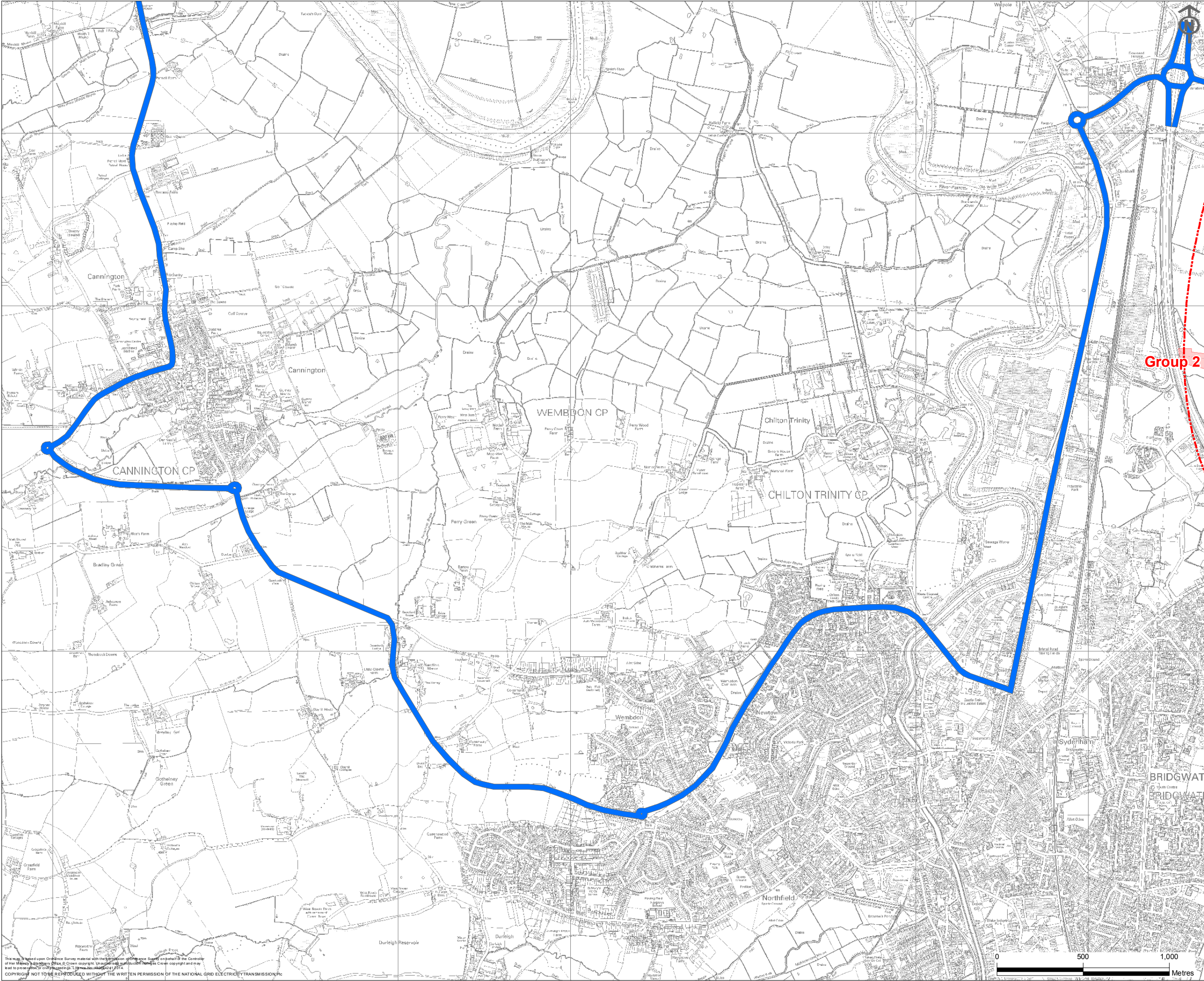
A	08/05/2014	DCO SUBMISSION	JS	CB	BC
ISSUE	DATE	COMMENTS	DRAW	CHK'D	APP'D

Title

NATIONAL GRID (HINKLEY POINT C CONNECTION PROJECT)
ENVIRONMENTAL STATEMENT
VOLUME 5.22.3

BELLMOUTH GROUPING PLANS
INSET 10

nationalgrid		
National Grid plc, Warwick Technology Park, Gallows Hill, Warwick, CV34 6DA		
NG INVESTMENT No.	APPLICATION No.	GIS
20897	EN020001	A3
FIGURE No.	DRAWING No.	SCALE
22.4.10	G1979.2399.10B	1:20,000
SHEET 10 of 12		ISSUE
		A



Key

Proposed Development

- Order Limits

Construction Components

- Bellmouth Easement
- Major Construction Traffic Routes
- Haul Road
- Existing Track
- Bellmouth Grouping

Notes

This map includes data from the following sources:

- National Grid
- Ordnance Survey data

© Crown copyright and database right 2014.

A	08/05/2014	DCO SUBMISSION	JS	CB	BC
ISSUE	DATE	COMMENTS	DRAW	CHK'D	APP'D

Title

NATIONAL GRID (HINKLEY POINT C CONNECTION PROJECT)
ENVIRONMENTAL STATEMENT
VOLUME 5.22.3

BELLMOUTH GROUPING PLANS
INSET 12

nationalgrid

National Grid plc, Warwick Technology Park, Gallows Hill, Warwick, CV34 6DA

NG INVESTMENT No.	APPLICATION No.	GIS
20897	EN020001	
FIGURE No.	DRAWING No.	SCALE
22.4.12	G1979.2399.12B	1:20,000
SHEET 12 of 12		ISSUE
		A